1892

(124)

Separate Revenue

File No. 15 of 92

Sls. 1 – 2

Statements containing Lake trees

seen out for cultivation

J. K. Revenue Surveyor

Corresponded

Revenue

13. 5. 14

Lake Reference

S. R. 74 of 96-7

14

CHIEF SECRETARY'S OFFICE.

REVENUE BRANCH.

[illegible] S. R.

[illegible]

15492-3

[illegible]

OFFICE NOTE.

SUBJECT.

In ré Statement of land containing Date trees given out for cultivation:—

LAST REFERENCE.

Letter No. ~~[illegible]~~ endorsing with 5085/308 dated 22nd March/93 ~~11th January/93~~ 13 the Excise Commr in Mysore from ~~the Dy Commr Mysore District~~.

As directed in para 2 of Govt Progs: No. 3593/81 (1) 11th September 1884, the Dy Commrs of Districts ~~[illegible]~~ quarterly Statements ~~[illegible]~~ containing all lands containing date trees which are given out for cultivation. These Statements ca[illegible] in the absence of complete lists of lands reserved in each Taluk or District.

The Statements received from the Deputy Commrs of the marginally noted Districts, showing the lands reserved in their Districts were received in Govt Pro: No 1978-87 Cis. 47 of 8th June 1889, but it has been impossible to find out where the other papers* are. The file connected with lands reserved for Toddy Revenue is said by the Record Department to have been submitted to Chief Secretary in June 1890.

Bangalore
Kolar

*Spare copy put up. (Serial no. 2 Reference Section)

*In connection with the Statements of lands proposed to be reserved in the Chickballapur District, the Excise Commr was requested to submit correct Statements in form A appended to Govt Pro No 1978-87 of 8th June 89 vide letter 47 No 17892 R 2171 of 26th April 93. (Reference Section) Serial no. (5) Joined into a Separate file No 1924 (5)

2. Under Rule XI of the issued subsequent to the above Proceedings Land Revenue Rules, the Dy: Commrs are required to place themselves in communications with the Forest and Excise officers, prepare statements showing the lands to

No names were frequently altered & with ers need mention than the Chief Secy - If he were really guilty of the lashes attributed to him he should have earned pension by that time !!!

be reserved in each village,
and publish them in the
villages concerned. When
these statements are pub
-lished, the lands therein
referred to cannot be given
out for cultivation with
~~Government Sanction~~.
(vide para 8 of Rule XX of
the Land Revenue Rules)

(the special sanction of the Deputy Comm^r:)

3. It is respectfully
suggested that under
such circumstances, the
submission of this quarte
statement may be dispe
with.

Submitted for order

8/6/93.

Re point for considera
whether the Land Reven
supersede the orders
framed in Pro: No: 19
Dated 8th June 1889.

Came into force in July 1894.

In para 1 of the Pro: referred to it is stated that the lands set apart for the purposes of the Todda revenue should not be given out for cultivation without the sanction of Govt. But in para 8 of rule XX it is provided that the special sanction of the Dy Com: is necessary for giving out such lands for cultivation.

If the rule supersede the Pro: the Dy Comrs may be required to pub. list at once the lists of lands reserved under rule XI & submit copies of such lists for record in this Office, the submission of the quarterly statements in this connection being discontinued.

If the Pro: be not superseded the ~~Dy Comrs~~ may be required to submit to this Office the lists for the remaining Talukes, the submission of the quarterly statements being kept up till the lists of reserved lands have been completed & received from all the Talukes.

The Corr: ending with Epic Comrs No. 5085/308 of 22.3.93 may be recorded.

Submitted for orders 22/6/93.

Draft sheet attd

Until lists of lands
reserved for Lake frontages
are completed & published
we must continue to
receive these claims &
examine them -

There is an order
that lands on Lake
Bears fewer than 20 (or
some such figure) lots
acres may be given out -
Bears zoned on a 40 ac
scale basis while
at Dawson (as at pres
40 acres) Find
out that order & these
these statements in
effect & what limits -

The lists of reserved
lands or lands worth
reserving contributed
a big bundle, to be
drawn & marked up
with other offices - & the
are not matters for
Theft or a Dunnen
They must therefore
be in evidence & one

Where in this file or
in the Excise Comm^rs -
I have an impression
that Mr Macpherson
while Excise C^r or Chief
& Mr McDonnell
asked for these books
for the purpose
of a Map shewing
the Situation of Stills
& Stores - Despatch a
Man to Go about &
find out Stills 17/9

Chamberlain
for early attention
N 18/9/93

Submitted.

The file relating to the
Reservation of Date trees was
traced & got back, and the
lists which were handed
over to Mr. Mc Donnell, were
also obtained.

Memo 8/26

The several reference pending disposal on the subject are separately submitted with Rec'd. files Ecos 132 & 132A of 1893-94

The order referred to by the Chief Secy regarding lands that can be given out for cultivation, though containing date trees, if the number does not exceed 20, could not be readily traced.

A draft requesting the Dy Collr, Hassan, to submit copies of the correspondence is submitted for approval

RN

RD 8/26/94

(General Serial No. 80.)

189 .





117.

From The Excise Commissioner in Mysore.

To The Chief Secretary to the Dewan of Mysore.

(2)

Dated 20th October 1892

Despatched 22 -

Received

Enclosures No.

General No. 2291

No. 111

~~*In reply to*~~

SUBJECT.

Forwards Statement of lands containing date trees, given out for cultivation in the Kadur District during the quarter ending 30th September 1892.

Rev. Dept.

Review

Mrn 24/10

References (to be entered only in the Dewan's Office).

GR

No. 2291
111
(Encl: 1)
From

Bangalore, dated 20th October 1892.

(2)

The Excise Commissioner
in Mysore.

To

The Chief Secretary
to the Dewan of Mysore

Sir,

I have the honor to forward herewith, a statement of Lands Containing date trees, given out for cultivation in the Kadur District, during the quarter ending 30th September 1892.—

I have the honor to be
Sir
Your most Obedient Servant

Excise Commissioner
in Mysore

D.

Statement showing particulars of land containing date trees given
out for cultivation in the Kadur District, for the quarter ending 30th Sept. 92.

Taluk	Magani	Village	Survey Number	Extent of land and assessment			Number of date trees			Estimated Revenue of date trees.
				Acres	Guntas	Assessment	Full	Half	Total	

Kadur	Hiriyangala	Hiriyangala	279	4	32	16	"	"	"	8	8	"	2	"	✓
	Do	Do	256	3	35	15	"	"	"	33	33	"	8	3	✓
	Do	Do	264	4	12	17	"	"	5	5	10	1	6	6	✓
	Do	Do	263	3	25	16	"	"	5	10	15	1	6	6	✓
	Hirenallur	Melanahully	52	30	10	8	8	"	15	3	18	3	15	"	✓
	Belagoor	Kodihully	25	8	23	3	12	"	"	2	2	"	3	"	✓
	Do	Mattur	62	9	6	3	8	"	"	6	6	"	8	"	✓
	Dollynagur	Dolly Nagoor	45	3	7	15	"	"	"	5	5	"	2	6	✓
	Do	Do	62	2	18	11	"	"	"	2	2	"	4	"	✓
	Yagati post	Surapura	51	10	10	6	8	"	8	6	14	2	12	"	✓
	Belagur	Mattur	6	8	25	5	8	"	"	8	8	"	4	"	✓
	Do	Do	7	10	36	8	"	"	?						
	Do	Belgoor	147-2	7	36	3	8	"	"	15	15	"	7	6	✓
	Sakrapatam	Sakrapatam	508	6	"	24	"	"	"	8	8	"	8	"	✓
	Yagati	Harisamudra	10	11	36	27	"	"	2	40	42	2	11	"	✓
	Hiriyangala	Hiriyangala	278	8	32	37	"	"	"	12	12	"	10	"	✓
	Do	Do	295	5	5	18	"	"	"	8	8	"	4	"	✓
	Hiriyangala	Hiriyangala	280	12	5	51	"	"	6	10	16	2	"	"	✓
	Yagati	Yagati	146	6	35	3	"	"	"	17	17	1	7	6	✓
	Pura	Hirigarge	10	19	22	11	"	"	3	13	16	2	6	"	
	Belagoor	Kabbala	92	29	"	13	"	"	1	"	1	"	4	"	
	Yagati post	Maladenehully	118	2	4	10	"	"	"	1	1	"	2	"	

Hiriyangala	Hiriyangala	424	3	29	15	"	"	1	4	5	"	7	6	
—— Do ——	—— Do ——	400	3	26	15	"	"	"	5	5	"	4	6	
Brahmasamudra	Brahmasamudra	24-1	5	34	6	8	"	38	52	90	6	6	"	
Kadur	Mallapanahalli	8	6	33	6	8	"	"	11	11	"	8	6	
Devanur	Devanoor	227	1	38	2	8	"	32	10	42	7	4	"	
Panchanahalli	Doppinahalli	16	"	32	"	12	"	"	30	30	"	10	"	
		17	"	22	"	8	"	"	25	25	"	7	6	
		18	"	22	"	8	"	"	20	20	"	5	"	
		19	"	22	"	8	"	"	20	20	"	5	"	
		20	"	20	"	8	"	"	10	10	"	2	6	
		21	"	23	"	8	"	"	20	20	"	5	"	
		23	"	24	"	8	"	"	5	5	"	5	3	
		24	"	18	"	8	"	"	3	3	"	"	9	
		25	"	22	"	8	"	"	3	3	"	2	9	
		27	"	24	"	8	"	"	5	6	"	1	3	
		28	"	24	"	8	"	"	15	15	"	3	9	
Keresantay	Keresantay	265	18	25	9	8	"	12	14	26	3	15	"	
Hiriallur	Buntaganahalli	51	1	22	1	4	"	3	3	6	1	"	"	
—— Do ——	—— Do ——	102	6	35	5	"	"	1	3	4	"	6	"	

Herenallur	Bundiganahul li	43	1	26	1	"	"	3	12	15					
— Do —	— Do —	44	2	27	1	8	"	4	8	12	}	2	13	"	
Kerasuntay	Mallagatta	18	9	4	8	8	"	"	4	4		"	4	"	
Herenallur	Rayannahal li	16	21	"	4	8	"	1	"	1		"	4	"	
Chickanallur	Bisalari	24	29	35	8	8	"	"	8	8		1	"	"	
Sakrapatna	Sakrapatna	356	1	10	3	8	"	"	1	1		"	2	"	
Nedagatte	Chattanahulli	8	8	14	9	"	"	10	10	20		3	12	"	
Dollenagoor	Dollenagoor	46	4	11	20	"	"	4	4	8		1	8	"	
Herenallur	Rivannahalli	18	20	"	8	8	"	2	"	2		"	8	"	
Chickanyala	Buckasagara	23	6	7	25	"	"	"	7	7		"	12	"	
Yagati post	Kundagadahul li	22	2	"	9	8	"	15	15	30		4	11	"	
— Do —	— Do —	23	2	15	11	"	"	"	30	30		1	7	9	
Sakrapatna	Sakrapatna	992	8	18	38	"	"	"	90	90		1	15	"	
— Do —	— Do —	547	4	23	14	"	"	2	6	8		1	4	"	
— Do —	— Do —	36	4	4	19	"	"	"	20	20		2	4	"	
— Do —	— Do —	47	36	36	23	"	"	5	8	13		1	12	"	
Yagati post	Kundiyadahal li	24	3	12	16	"	"	4	"	4		1	"	"	
Pura	Kodihulli	36+	6	28	4	8	"	"	9	9		"	4	"	
Vakkaguni	Hochihalli	78	8	25	5	"	"	4	17	21		2	"	"	
— Do —	— Do —	73	10	2	4	8	"	"	10	10		"	2	6	

Belagoor	Belagoor	156	25	34	16	"	"	"	8	8	"	4	"	✓
Vakalagere	Vakulgere	159	19	28	10	"	"	"	7	7	"	8	9	✓
Kunkanadoo	Kunkanadoo	66	7	5	5	8	"	2	5	7	"	9	3	✓
Vakalagere	Janakunakal li	38	19	19	8	8	"	4	28	32	2	"	3	✓
— Do —	Vakulgere	98	4	30	3	"	"	3	25	28				
— Do —	— Do —	99	10	39	7	"	"	1	"	1	1	8	9	✓
Keresuntay	Mallagutta	38	4	24	20	"	"	3	7	10	1	2	6	✓
— Do —	— Do —	45	6	29	7	"	"	1	1	2	"	6	"	✓
Pyrchanakal li	Nedavalli	100	4	9	4	"	"	10	12	22	3	4	"	✓
	Total —	—	559	9	705	12	"	210	822	1032	82	11	9	
Chikmaga lur Kenkere	Jeekere Kaval	15	2	2	7	8	"	"	30	30	"	"	"	✓
— Do —	— Do —	21	1	38	7	8	"	13	"	13	"	13	"	
— Do —	— Do —	22	1	28	6	8	"	"	2	2	"	"	"	
— Do —	— Do —	23	2	7	8	"	"	12	18	30	"	12	"	✓
Bendya	Bendya	22	8	5	6	"	"	"	2	2	"	"	"	
Vastare	Nisaki	48	1	19	1	"	"	"	2	2	"	"	"	

(General Serial No. 30.)



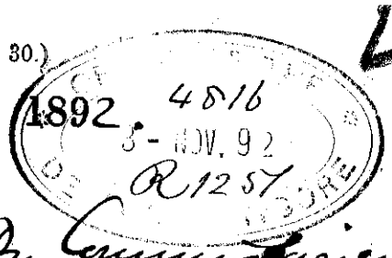

From The Dy Commissioner Kolar District

To *The Chief Secretary to the Dewan of Mysore.* (3)

Dated 31-10-92

Despatched

Received

Enclosures No.

General No.

No.

Statement showing the particulars of land cultivated with Mulberry trees for the quarter ending 30-9-92

R

References to be made

Mysore Govt. C. Press, Bangalore.—30-6-92—3000.

Statement shewing the particulars
of land containing Skendi Tk 80.
From July to 30th September 92.

Revised Rs.
Mar 8/11

Taluq	Hobli	Village	Survey no:	no: of trees	Revenue derived from the trees	Contents in acres		Assessment	Remarks
1	2	3	4	5	6	7		8	9
Kolar	-	-	-	-	-	-	-	-	
Bowringpet	-	-	-	-	-	-	-	-	
Chinthamani	-	-	-	-	-	-	-	-	
Mulbagal	-	-	-	-	-	-	-	-	
Siddlaghatta	-	-	-	-	-	-	-	-	
Chickballapur	-	-	-	-	-	-	-	-	
Bagepalli	-	-	-	-	-	-	-	-	
Malur	-	-	-	-	-	-	-	-	
Goribidnur	Palya	Bayatimaradur	87	1	-	7	7	7	
		Gowdasandra	12	2		8	27	8	

[illegible]										
Yerranayanahalli	28	17				28	9	10	-	
Katana Kallu	158	1				10	23	10	-	-
Hudagur	338	12				3	36	21	-	-
Samanamakere	57	1				10	30	6	4	-
Kadaboor	47	2				1	16	2	8	-
Pidaralahalli	24	9				18	-	7	8	-
Kanivala	27	4				3	3	14	-	-
Katana Kallu	136	5				11	6	13	-	-
Putahalli Drunk	10	1				8	10	5	-	-
Kadari Dwarahalli	10	1				9	33	7	-	-
Kanivala	135	1				4	35	17	-	-
— do —	177	1				2	23	14	-	-
Putamakalahalli	20	2				6	20	15	12	-
Chinnantur	39	1				2	17	14	-	-

	Kothoor.	10	8	-	-	-	5	10	5	8	-	
	Nagarigeera	173	2	~~22~~ 16			2 ~~2~~ 11	16	11	"	"	
	Cholachetty halli	123	3	-	-	-	2	24	12	8	-	
	Nagarigera	269	2	-	-	-	4	8	18	-	-	
Manchanahalli	Arookunda	99	6	-	-	-	7	20	7	8	-	
	Goovalahalli	21	3	-	-	-	8	8	6	8	-	
Thondebavi	Kothoor	115	2	-	-	-	2	35	5	-	-	
	Seraginettenahalli	18	8	-	-	-	15	10	14	-	-	
	Thondebhavee	245	2	-	-	-	1	35	11	-	-	
	Hanumanahalli	64	12	-	-	-	2	1	10	8	-	
	— do —	88	10	-	-	-	19	38	22	-	-	
	— do —	77	6	-	-	-	1	19	4	-	-	
	— do —	75	2	-	-	-	-	4	-	12	-	
	— do —	76	2	-	-	-	1	4	7	4	-	
Hoosoor	Kadarasani	121	3	-	-	-	2	22	12	-		
	Halavoharanee	49	1				1	4	6			

	— do —	151	2	-	-	-	2	10	11	-	-		
	Maraloor —	42	3	-	-	-	30	12	14	-	-		
	Bakatharahalli —	35	12	-	-	-	23	19	15	-	-		
	Ramapura —	168	6	-	-	-	5	6	13	-	-		
	Goddavalahalli —	53	22	-	-	-	10	7	6	-	-		
	Bommakattehalli —	35	7	-	-	-	2	39	2	8	-		
	Manchanahalli —	108	5	-	-	-	17	5	7	8	-		
	Yedahodanahalli —	10	10	-	-	-	4	34	3	8	-		
Bommasandra —	Singanahalli —	16	6	-	-	-	24	2	26	-	-		
	Vadalavani —	8	6	-	-	-	3	23	4	-	-		
	Kundiganahalli —	93	16	-	-	-	8	27	7	-	-		
	Bommasandra —	56	8	-	-	-	6	7	8	9			
	— do —	41	3				10	10	13				
	— do —	40	2				5	25	6	8			

Vadakavani	152	2	-	-	-	1	10	1	12	-		
Doddakura	66	6	-	-	-	-	30	5	-	-		
— do —	56	4	-	-	-	12	25	16	-	-		
Vadakavani	57	2	-	-	-	1	13	2	4	-		
Gadira	30	12	-	-	-	1	35	13	-	-		
Mallya	186	4	-	-	-	6	6	5	-	-		
Goribidnur — do —	104	5	-	-	-	4	14	17	-	-		
— do —	209	6	-	-	-	4	25	14	-	-		
— do —	211	5	-	-	-	3	33	14	-	-		
— do —	197	7	-	-	-	1	5	1	-	-		
— do —	155	3	-	-	-	11	3	11	-	-		
Hoodevathi Nagasandra	23	15	-	-	-	2	20	8	-	-		
Kalludi	35	3	-	-	-	7	20	7	-	-		
Chicka Kuragodu	197	4	-	-	-	6	7	8	-	-		
— do —	198	12	-	-	-	18	19	28	-	-		
Chandanadoor	9	2	-	-	-	4	23	10	-	-		
Doddakuragodu	90	2	-	-	-	3	20	1	12	-		
— do —	89	4	-	-	-	17	10	9	8	-		
Mallya	150	3	-	-	-	10	13	12	-	-		
Hudevathi Nagasandra	20	2	-	-	-	3	35	19	-	-		
Mallya	180	1	-	-	-	5	10	5	-			
Valari	120	2	-	-	-	3	15	7	8	-		

Golakanapura	97	15	-	-	-	18	1	19	-	-		
Kurabarahalli	46	26	-	-	-	5	14	3	-	-		
Golakanapara	106	1	-	-	-	22	4	16	-	-		
Sajanahalli	190	3	-	-	-	1	36	12	-	-		
Grand Total	429		-	-	-	695	22	903	-	-		

Deputy Commissioner's Office
Kolar District
3158
Dated October 1892
5-11-92

for Deputy Commissioner
Kolar District

(General Serial No. 30.)

10





From The Excise Commissioner in Mysore

(4)

To The Chief Secretary to the Dewan of Mysore.

Dated 5th
Despatched 7th } November 1892
Received

Enclosures No./

General No. 2570
No. 120

~~*In reply to*~~

SUBJECT.

Forwards a statement of lands containing date trees, given out for cultivation in the Shemoga District during the quarter ending 30th September 1892.

Recorded.
Have all the D.d Returns come in? A review giving an Abstract of the Returns should be prepared & submitted

References (to be entered only in the Dewan's Office).

8/11

No. 2570/120
(Excise)

Excise Commissioner's Office
Bangalore, 5th November 1892

(4)

From

The Excise Commissioner
in Mysore

To The Chief Secretary to the Dewan
of Mysore.

Sir,

In forwarding herewith, a statement of lands containing date trees, given out for cultivation in the Shemoga District, during the quarter ending 30th September 1892, I have the honor to state that the Deputy Commissioner has been requested to report if the marginally noted lands are not fit to be reserved for

Taluk	Village	No. of date trees in the Compound in the margin.	Area	
			A	G
Shemagaon	Holigere	185	10	26
	Thavanage	262	5	16
		256	4	39
		— 100 = 1		
		— 78 = 1		
		— 148 = 2		

for date grows.

I have the honor to be

Sir,

Your most obedient Servant,

J Whitelaw

Excise Commissioner

Gmb. in Mysore

Shimoga District.

Statement Shewing the particulars of lands containing date trees given out for cultivation during the Quarter ending 30th September 1892. Vide Government Pro: No. 3593-81 dated 11th September 1884.

Taluk	Hobli or Magani.	Village	Old no. or Survey no.		Extent of land		No. of date trees.			Estimated Revenue from date trees.			Survey Assessment		Remarks as to whether the trees have been reserved to Government or not.
			Survey no.	Hissa no.	Acres	G.	Gos.	Large	Small	Total	Rs.	as	p			
Shimoga	Shimoga	Navalli	10	-	-	-	-	-	1	1	-	-	-	2	12 -	
Do	Holalooor	Mallapur	66	1	-	-	-	-	3	3	-	-	-	-	- -	
Chennagire	Hodigge	Hodigire	185	-	10	26	-	50	50	100	12	8	-	9	8 -	
Do	Do	Bennehatti	66	-	12	1	-	1	-	1	-	4	-	10	- -	
Do	Do	Chik-Devarahalli	43	-	29	-	-	6	-	6	1	8	-	20	- -	
Do	Tullur	Belahalli	71	-	1	14	-	8	-	8	2	-	-	6	8 -	
Do	Honnahalli	Honnahalli	87	-	11	13	-	17	11	28	4	4	-	44	- -	
Do	Basavapatna	Kumchagondana-halli	79	-	1	4	-	8	-	8	2	-	-	7	8 -	
Do	Ilingavanige	Ilavenagere	262	1	1	6	-	60	18	78	50	-	-	24	- -	
				2	4	10	-	-	-	-	-	-	-	17	- -	
Do	Do	Do	256	2	2	27	-	48	100	148	12	-	-	10	8 -	
											-	-	-	9	- -	

24

Do	Do	Do	250	2	2	13	-	10	4	14	2	8	-	14	-	-
Do	Do	Inigapura	6	-	6	15	-	-	40	40	-	-	-	4	4	-
Do	Do	Lukshimpur	8	-	3	21	-	-	20	20	-	-	-	20	-	-
Do	Do	Do	11	1	2	22	-	-	10	10	-	-	-	14	12	-
Do	Do	Do	9	-	3	8	-	26	-	26	6	8	-	18	-	-
Honneli	Sabvahalli	Bomanahalli	6	-	39	32	-	-	18	18	-	-	-	47	-	-
Do	Do	Byranahalli	14	-	18	36	-	-	5	5	-	-	-	11	-	-
Do	Do	Do	6	-	10	18	-	-	18	18	-	-	-	5	-	-
Shikarpur	-	-	-	-	-	-	-	-	-	-	-	-	-	-	-	-
Sorab	Chaveti	Gangahalli	24	-	-	30	-	-	1	1	-	-	-	-	4	-
Do	Do	Do	25	-	-	23	-	-	1	1	-	-	-	-	4	-
Sagar		-	-	-	-	-	-	-	-	-	-	-	-	-	-	-
Tirgar		-	-	-	-	-	-	-	-	-	-	-	-	-	-	-
Sirsi		-	-	-	-	-	-	-	-	-	-	-	-	-	-	-
		10														
	Total		-	-	164	5	-	234	300	534	93	8	-	295	4	-

2nd November 1892

Shimoga

Khan Bahadur

Deputy Commissioner

Shimoga District

(General Serial No. 30.)

189 5790.

19 NOV 92
R 3402

SECTION S. R
FILE NO. 15 of 92
SERIAL NO. 4

From The Excise Commissioner in Mysore.

(5)

To The Chief Secretary to the Dewan of Mysore.

Dated 14th November 1892.

Despatched 18

Received

Enclosures No. 1

General No. 2780

No. 129

~~In reply to~~

SUBJECT.

Forwards a Statement of Lands Containing date trees given out for Cultivation in the Chittaldroog District, during the quarter ending 30th September 1892

Rev. Br. Jnr

19/11/92

References (to be entered only in the Dewan's Office).

No 2780
129
(Encls: 1.)

Excise Commissioner's Office
Bangalore dated, 14th November 1892.
18

(5)

From

The Excise Commissioner
in Mysore.

To

The Chief Secretary
to the Dewan of Mysore.

Sir,

I have the honour to forward, herewith, a statement of lands containing date trees given out for cultivation in the Chittaldroog District, during the quarter ending 30th September 1892.

Taluq.	Village.	Survey No.	No. of trees comprised in the number.
Chittaldroog	Kadiyur	106	100
		88	100
	Bundravara	59	120
	Ramadeva	246	150
	Beerapura	4	150
	Gollarahalli	68	110
Heriyur	Beerenhalli	60	400
Holalkere	Karanahalli	14	125
Davangere	Kodagannur	8	152
		273	127
	Kurlagi	40	125
	Vadeyarahalli	29	130
Jagalur	Bilichodu	110	130
	Goutthidoorga	66	100
	Hyaenahalli	43	118
Hosdrug Taluq	Hyaenahalli	2	600

2. The Deputy Commissioner has been requested to state if the marginally noted Survey Numbers are not fit to be reserved for date

groves. and to give the area of each Survey number in future Statements.

I have the honor to be
Sir,
Your most Obedient Servant

L Nicholls
Excise Commissioner
in Mysore.

Statement showing the particulars of Cases containing data trees given out for cultivation in the Talooks of the Chulāeroog district during the Quarter ending 30th September 1892 -

Talook's	Hobli's	Village	Survey Number	Number of data trees -			Estimated Revenue of data trees	Survey Assessment	Remarks
				Bearing Coconuts	Not bearing for tapping	Not fit for tapping			

Chullakerooy	Kahalli —	44	70				4	8 "
Chullakerooy		65	5	"	15	2 "	29	" "
		77	30	"	20	3 "	20	" "
	Mallapura. —	105	"	"	30	5 "	3	8 "
	Godabanahalu —	26	2	"	"	" "	28	" "
		126 / 2	1	"		" "	6	8 "
	Manangi. —	8	50	"	10	2 8 "	2	4 "
		27	10	"	10	1 "	2	8 "
		89	20	"	"	" "	4	8 "
	Samatakallu. —	35	12	"	"	" "	5	" "
	Dyamavanahalli —	338	2	"	"	" "	1	12 "
	Gooddavarayavanhalli —	60	4	"	"	" "	6	" "
	Kodayavalli —	38	7	"	"	" "	6	8 "
		82	4	"	"	" "	2	8 "
	Aiyanahalli —	27	3	"	"	" "	7	8 "
	Dyamavanahalli —	17	30	"	"	" "	7	8 "
		23	2	"	"	" "	5	8 "
		4	5	"	"	" "	8	" "
	Kaluvur. —	106	75	"	25	4 "	26	" "

Turabail —	40/1	15	"	5		1	"	13	8	"
Goonlamur. —	262	60	"	20		1	8	"	3	8
	245/1	1	"	"		"	"	"	8	"
Lakshmisagar. —	18	8	"	"		"	"	"	9	"
Alayattu. —	90	1	"	"		"	"	"	11	"
	115	1	"	"		"	"	"	2	12
Chikkalayattu. —	30	1	"	"		"	"	"	29	"
Kadlaguddu. —	31	32	"	8		1	"	"	4	"
	172	"	"	4		"	"	"	1	4
Bettavanayanahalli —	5	8	"	"		"	"	"	17	"
	31	20	"	"		"	"	"	13	"
	1	5	"	"		"	"	"	20	"
	76/2	15	"	"		"	"	"	7	8
	3	10	"	"		1	8	"	64	"
Honasakatta. —	6	"	"	8		1	"	"	6	"
Jayasapura. —	35	2	"	"		"	"	"	50	"
Halavadara —	31	2	"	"		"	"	"	2	8
Balleja. —	26	16	"	"		"	"	"	11	"
Siddavanahalli —	7	16	"	"		"	"	"	11	"

Sarvamanya

Bagenahalli — 9 25 " " " " 5 8 "
10 " 30 " 1 2 " 5 " "
18 8 " " " " 4 8 "
Koonasekatta. — 30 15 " 20 5 " " 3 8 "

Kiriebennuru — 15 " " 16 4 " " 13 " "
Adavegollarahalli — 12 " " 50 12 " " 11 " "
Chikkakabbegere — 10 6 " " " " " 17 " "
Beravara. — 21 " " 10 1 8 " 10 " "
66 1 " " " " " 4 " "
13 1 " " " " " 9 8 "
59 100 " 20 2 " " 4 " "
65 18 " " " " " 5 8 "
5 2 " " " " " 6 " "
42 1 " " " " " 11 " "
18 2 " " " " " 3 8 "
Isamudra. — 246 150 " " 2 " " 2 12 "
159 50 " " 4 " " 4 " "
Kalgera. — 72 50 " 20 2 8 " 9 8 "
60 10 " 25 3 " " 7 " "

Sullalesvara - (Continued.)

Sarvamanya.

	6	70	"	"	"	"	"	8	"	
Nellikatte.	68	10	"	"	"	"	"	11	"	
Chowtihalli. —	49/3	80	"	"	"	"	"	11	8	
	52	20	"	"	"	"	"	12	"	
Gollarahalli —	68	100	"	10	1	8	"	6	8	
Byalahalli. —	18	2	"	"	"	"	"	5	8	
	47	10	"	10	2	"	"	1	"	
	40	4	"	"	"	"	"	2	4	
Rangavanahalli. —	30	25	"	"	"	"	"	4	8	
Koolahalu. —	18	10	"	"	"	"	"	12	"	"
	15	"	"	8	2	"	"	8	8	"
Kenchavanayakihalli —	64	20	"	4	1	"	"	17	"	"
Cheelanji. —	86	4	"	"	"	"	"	13	"	"
Kampanur. —	50	15	"	"	"	"	"	6	8	"
Total. —	75	1494	30	448	74	14	"	760	8	"
Mannekote. —	247	1	"	1	"	"	"	6	"	"
	76	6	"	4	1	12	"	6	"	"

Tallakere

Talak. —

Talli attira - (Continued)

Talli: (Continued)

Mannekola (continued)	196	3	"	2	"	14	6	"		
	105	13	"	16		5	8	7	"	
	205	20	"	8		3	4	8	8	
	233	2	"	2	"	12	5	8		
	230	4	"	8		2	8	5	8	
	27	10	"	20		6	4	7	"	
	187	4	"	"	"	8	9	8		
	28	15	"	15		5	10	4	8	
	244	20	"	10		5	"	8	8	
Jyathayyanahalli —	91	8	"	"	"	8	8	8		
Byadaraddhalli —	37	10	"	10		3	12	7	8	
Javalayatta —	2/2	1	"	"	"	"	2	22	"	
	40/2	32	"	"		2	"	3	"	
Chalapura —	99/1	2	"	1	"	6	32	4		
Doddavoolavarthi —	84	8	"	4		2	"	16	"	
Kalvehalli —	183/1	1	"	"	"	2	2	8		
Kerehalli —	16	20	"	10		4	"	11	"	
Nammvala —	137	15	"	10		2	8	5	"	
Vidapanakunte —	83	2	"	1	"	4	4	"		
Challakera —	39	12	"							

	2	"	"	4	1	"	2	12
	107	"	"	15	3	12	35	"
Kanneballi —	83	30	"	12	3	"	4	8
Nanniala —	353	26	"	20	2	8	5	8
Veeradimmenahalli —	37	5	"	"	"	"	4	"
Bammasamudra —	2	11	"	4	1	"	2	4
Durgavira —	24	20	"	"	5	8	5	8
Kuradahalli —	2	10	"	"	"	"	2	4
Dodderi —	106	"	"	7	1	12	75	"
Pattanaampura								
Gowripura —	120/1	29	"	"	3	10	7	
Parsuramapura —	50	4	"	"	"	10	13	
Korlakunte —	10/1	2	"	"	"	2	25	
Chikkachalluru —	56	6	"	"	"	12	8	
Challa-kere								
Kavalehalli —	9	6	"	"	"	8	3	
Shippainakote —	47	12	"	"	"	0	"	

Challakere (Continued)

Challakere (Continued)

Bheemanakere. —	13	12	"	"	2	"	19	"
Gowdagere. —	45	13	"	"	2	"	5	"
Mahadevapura. —	46	17	"	"	3	10	7	8
Narayanahalli. —	19	11	"	"	"	12	5	"
Total. —	44	441	"	206	85	4	443	8

Javanagondanahalli

Dandavara —	20	"	"	5	"	10	2	8
Karyala. —	74	"	"	1	"	2	2	8
	133	6	"	"	"	"	1	"
Bayyanadu. —	56	3	"	2	"	4	1	8
Kilaravahalli —	14	10	"	"	"	"	2	8
Mavinamaru. —	47	"	25	28	3	8	27	"

Hiriyur. —

Beerenahalli. —	60	200	200	"	"	5	
Savandi. —	288	"	2	"	"	"	1	8
Doddagatta. —	40	"	10	3	"	6	"	12
Hiriyur. —	121/3	20	"	"	"	"	"	"	"	12

Doddyatte —	2	14	6		"	"	5	8
Yellada Kere. —	34	50	10	8	1	"	2	12
	10	60	24	12	1	8	4	8
	12	50	10	9	1	2	4	8
Savandi. —	307	"	20	6	"	12	2	12
Arainanahalli —	25	20	"	"	"	"	5	"
Kanchipura —	43	"	"	23	2	14	3	"
	21	"	20	20	2	8	1	8
Sannenahalli —	6	20	"	6	"	12	3	"
Kaygalavalli —	54	"	16	4	"	8	2	4
	34	"	10	6	"	12	2	8
Siddanakatte. —	12	"	2	1	"	2	6	8
Kittadahaloo. —	17	6	"	"	"	"	1	8
Total —	24	499	367	145	18	2	99	"

Sankikalle

Kungali. —	34	15	"	1	"	2	7	"
	36	15	10	"	"	15	6	8
Dummi. —	38	3	"	"	"	2	6	"

Holalkere

Kolalkera (continued)

Kolalkera (continued)	Casapura. —	17	"	1	"	"	1	18 "
	Gilkenahalli —	33	"	1	"	"	2	2 8
	Karenahalli —	14	105	"	20	5	12	8 "
		15	25	"	8	"	143	2 "
		19	25	"	1	1	11	6 "
	Santhenahalli —	4	"	1	"	"	2	10 "
	Cheernahalli. —	44	"	60	15	"	15	6 8
		45	25	"	"	1	9	10 "
	Kolalkera. —	324	4	4	"	1	"	2 "
Ramagiri	Kalagera. —	33	5	"	1	"	2	7 "
	Rangapura. —	78	"	1	"	"	4	13 "
	Doggenahalu —	63	3	"	"	"	4	8 "
	Narasimagondanahalli-	86	2	"	"	"	2	16 "
Tallya	Yammigaimer. —	24	4	"	"	"	4	26 "
	Byelahalli. —	11	36	"	"	"	4	15 "
	Tallya. —	259	3	"	"	"	"	2 8
	Madderu. —	13	3	"	1	"	2	9 8

Bhavanamma.	Sungeri Kammandally	16	1	"	—	"	"	24 "
	Chikkayammegamur	50	11	"	1	"	4 "	21
	Total —	22	285	78	48	15	1 3	236 8 "
Mayakonda — Dannayya —	Kodayam	8	99	"	53	6	4 "	7 "
		273	72	"	55	6	8 "	8 "
		40	10	"	2	"	4 "	6 8 "
		48	9	"	3	"	6 "	5 " "
		269	5	"	1	"	" "	19 " "
	Nerlegi. —	40	15	"	112	10	" "	5 " "
	Kabburu. —	55	5	"	4	"	8 "	17 " "
		61	"	"	3	"	2 "	15 " "
	Vaderahalli. —	29	50	"	80	8	" "	3 " "
	Eechayatta. —	44	1	"	1	"	" "	9 8 "
	Kabburu. —	56	"	"	1	"	" "	8 " "
	Vaderahalli. —	8	3	"	"	"	" "	3 8 "
	Bada. —	31	1	"	"	"	" "	13 " "

Dawangere (contin...

(contd)

Anjaneya	Narayanahalli. —	168	16	"	15	1	12	"	9	"	
	Hoolavanakatta. —	13	2	"	1	"	"	"	6	8	"
		34	30	"	20	2	8	"	5	8	
	Siddamer. —	49	1	"	"	"	"	"	1	4	
		78	1	"	"	"	"	"	3	8	
Kadadi	Syajali. —	87	24	"	"	"	"	"	12	"	
Anaji	Anaji. —	179	"	"	8	1	"	"	8	8	
	Kavadankovi. —	97	40	"	35	2	4	"	8	8	"
		104	3	"	"	"	"	"	10	"	"
		100	40	"	25	3	2	"	6	8	"
	Hebbalu. —	130	4	"	2	"	4	"	1	4	
	Kerayanahalli —	141	2	"	"	"	"	"	2	4	
		1	6	"	"	"	"	"	9	8	
	Total. —	27	441	"	421	43	"	"	213	12	
	Jayalu. —	100	"	"	26	3	4	"	5	8	"
		101	"	"	21	"	12	"	"	"	

Jayaburu.

Jayaburu.	Koollobanahalli —	3	"	"	12	1	8	5	"	"
		13	"	"	14	1	12	8	8	"
	Rastemakunta. —	35	"	"	10	1	4	5	"	"
	Kattigehalli —	89	"	"	8	1	"	11	"	"
	Santamuddapura. —	47	"	"	12	1	8	4	"	"
	Lumbarayooddu —	25	"	"	10	1	4	9	8	
	Siddammanahalli —	19	"	"	29	3	10	4	"	
	Rastha Machikera —	40	"	"	5	"	10	4	"	
	Malammanahalli —	11	"	"	20	1	4	5	"	"
		19	"	"	10	1	4	2	"	
Bilachoda. —	Bilachoda. —	110	"	"	130	16	4	3	"	"
		146	"	"	8	1	"	6	"	
	Sooradchalli. —	24	"	"	15	1	14	7	8	
	Borapura. —	17	"	"	33	4	2	6	"	"
	Madapinakere. —	58	"	"	40	5	"	3	8	
		50	"	"	58	7	4	6	"	
	Ajabommanahalli —	1	"	"	6	"	12	2	12	
	Goothidoreya. —	66	"	"	100	6	4	4	"	
		25	"	"	24	3	"	1	4	
	Narehalli. —	31	"	"	17	2	2	3	"	
					6	1	8	8	"	

Bilichodu (continued)	Kadarpura. —	76	"	"	22	2	12	8	8	"
		34	"	"	25	3	"	"	"	"
	Chikka Arekera. —	66	"	"	20	2	8	"	1	8
		67	"	"	15	1	14	"	"	12
		20	"	"	25	3	2	"	1	12
	Devikera. —	9	"	"	20	2	8	"	10	"
	Kasthooripura. —	17	"	"	75	4	11	"	4	8
Sorabha —	Chikkaoojini. —	17	"	"	2	"	4	"	3	8
	Kyasenahalli —	43	"	"	118	7	6	"	6	8
	Hanumavanayathahalli —	5	"	"	65	8	2	"	6	"
		11	"	"	9	1	2	"	5	"
	Krishnapura. —	5	"	"	2	"	4	"	6	8
	Kenchiana Katte —	10	"	"	40	5	"	"	1	12
		1	"	"	15	1	14	"	2	8
	Total —	39	"	"	1148	123	13	"	194	8
Hosdurga —	Menasinadu. —	45	"	"	15	3	12	"	5	8
	Seppenahalli —	2	"	"	600	15	2	"	12	"
	Total	2	"	"	615	18	14	"	17	8
	Grand Total	233	3160	475	3031	379	"	3	1955	4

Chulalongkorn District Office
Chulalongkorn 8th November
189

Thiencharoen

For Offg: Deputy Commissioner

(General Series No. 30.)

189

5488
28 NOV 92
R 1424
DEWAN OF MYSORE

SECTION S 2

FILE NO. 15 of 92

SERIAL NO. 5

From The Excise Commissioner in Mysore

(6)

To The Chief Secretary to the Dewan of Mysore.

Dated 25th November 1892.

Despatched

Received

Enclosures No. /

General No. 2845

No. 146

~~*In reply to*~~

SUBJECT

Forwards a statement of lands containing date trees, given out for Cultivation in the Bangalore District during the quarter ending 30th September 1892.

Rec.
28/11.

References (to be entered only in the Dewan's Office).

No. 2044/146 Excise Commissioner's Office
(Encl: 1.-) Bangalore, dated, 25th November 1892.

(6)

From

The Excise Commissioner
in Mysore.

To

The Chief Secretary
to the Dewan of Mysore

Sir,

I have the honor to forwd herewith, a Statement of lands Containing date trees, given out for Cultivation in the Bangalore District, during the quarter ending 30th September 1892

I have the honor to be,
Sir,
Your most Obedient Servant

S Mullett
Excise Commissioner
in Mysore.

BS.

Statement showing particulars of lands containing date trees in the Bangalore District given out for cultivation during the quarter Ending 30th September 1892.

Taluk	Hobli	Village	old or Survey No.	No. of date trees	assessment revenue from date trees	Extent	Assessment	Remarks.
							Rs as p.	
Dodaballapur	Kakole	Abboor	Dry. 69	2	" " "	17 34	23 " "	
— Do —	Rajaghatta	Linganahalli	Dry. 23	1	" " "	2 16	6 " "	
		Total —	—	3	" "	20 10	29 " "	
Magady	Hullikallu	Hullikallu	Wet. 26	18	" "	1 37	11 " "	
			Garden 109	20	" "	1 9	8 8 "	

Do	Do	Hullikallu	287	1	"	"	"	4	10	17	"	"
Do	Do	Verapura	Wet-188	22	"	"	"	26	20	22	"	"
Do	Thippasandra	Tippasandra	Wet-188	23	"	"	"	2	13	8	8	"
		Total	-	85	"	"	"	39	17	79	"	"
	Grand	Total		88	"	"	"	59	27	108	"	"

Bangalore
21st November 1892.

Copy.

Secretary
Excise Commissioner
B.S. in Mysore.

(Signed) C. Rajavachar
for Deputy Commissioner

(General Serial No. 30.)

1892.

From The Dy Commissioner Hassan District

SECTION S D

FILE No. 15/92 To The Chief Secretary to the Govt of Mysore

SERIAL No. 6

Dated 28
Despatched 29 December 1892
Received

Enclosures No. one

General No. 622
No. secy

Has the honor to forward herewith Statement of Lands containing Date trees given out for cultivation during the quarter ending 30th September 1892.

S. Munasaphachi
For Dy Commissioner
Hassan District

Rev. Mark 3/12

	Sindagoora	252	Wet	4	29	17	.	.	4	29	4	-		2	-	-	
	Gulasinda	66	do	2	17	10	.	.	2	17	8	2	.		8	.	
Dandigana-halli	Harala Bangaloori	13	Wet	-	26	2	8	.	-	26	6	10		5	8	.	
	Samundravalli	58	dry	4	17	4	8	.	4	17	15	36		16	.	.	
	Banagoora	136	do	7	1	7	.	.	7	1	8	4		5	.	.	
	Nambahalli	73	Garden	2	19	10	.	.	2	19	20	10.		12	8	.	
	Yerahalli	19.	dry	9	36	9	8	.	9	36	1	2		1	.	.	
	Coppinahalli	77	do	10	28	11	.	.	10	28	-	5		1	4	.	
	— Do —	79	do	2	18	2	8	.	2	18	-	10		2	8	.	
	Banagoora	146	Wet	-	38	3	8	.	-	38	2	10		2	8	.	
Bagoor	Gollarahosa-halli	59	dry	15	.	15	.	.	15	.	6	-		3	.	.	
	Matagondana-halli	65	do	5	36	6	-	.	5	36	.	2		-	8	.	
	Sivara —	9	do	14	13	16	.	.	14	13	-	6		1	8	.	
	Maragoor	26	do	1	34	1	8	.	1	34	-	3		.	12	.	
	Kalsomana-halli	25	Wet	-	25	1	12	.	-	25	1	"		-	8	.	
	Agasahalli	25	dry	1	36	2	.	.	1	36	1	.		-	8	.	
	Byalakere	17	do	6	31	7	.	.	6	31	7	.		3	8		
	Kirehalli	129	do	6	23	6	8	.	6	23	3	6		3	.		

Arakere	Papanagatta	16	Wet	10	15	39			10	15	-	2			8	
	Yachanagatta	156	dry	10	6	13			10	6	56	25	34	4	-	
	Kodihalli	125	do	2	1	2			2	1		4		2		
	do	15	do	11	39	12			11	39		1	3		1	4
	Santesivara	242	do	1	9	1			1	9		2	2		1	8
	do	168	Wet	4		17			4			5	15	6	4	
	Narasanna-gatta	178	do	-	31	3			-	31		1	5	1		12
	Chattanahalli	30	dry	2	34	2	12		2	34		3	1		1	12
	Kodihalli	117	dry	3	4	3			3	4		3	2	2		
	Bakkenwalli	62	do	5	15	5	8		5	15		2	7		2	12
	Rachayhalli	38	do	2	13	2			2	13		3	4		2	8
	Ganjlere	7	Garden	1	2	2			1	2		18	24		15	
	Rachayhalli	42	dry	1	3	1	12		1	3		1	3		1	4
Nuggihalli	Huvinahally	31	do	11	9	12			11	9		7	54		18	
	Samudravalli	14	do	-	17	-	8		-	17		-	21		5	4
Hirisave	Belagalli	55	do	7	7	8	8		7	7			2			8

	Chikamballi	16	dry	1	18		1	4		1	18		1				8	
	Thaly	207	do	8	11		8			8	11		-	5		1	4	-
	do.	206	do	9			8	8		9			2	16		5		
	Honnasettikalli	45	do	5	34		7	8		5	34		-	1		-	4	
	Toobinakeré	60	do	9	35		10			9	35		1	2		1	-	-
Sravanabelagola	Soondahalli	60	do	4	20		4	8		4	20		1	-		-	8	
	Parsana	98	do	3	15		2	12		3	15		1	10		1	-	
	Chattanahalli	103	-do-	2	39		2	8		2	39		8	30		11	8	
	Total			23	7		33	12		23	7		194	347		181	4	
Arkalgud			Nil															
Manjarabad			Nil															
Hassan proper			Nil															
Grama Sub Taluk	Grama	Arsikere	146	dry	6	6		9	8		6	6		-	40				
		Hanchihalli	47	do	1	12		1	12		1	12		1	-		-	8	
	Dudda	Arsikeri	84	Wet	2	14		8			2	14		-	3		-		
		Chennammana-halli	22	dry	12	37		15			12	37		-	2				
				Total	22	29		34	4		22	29		1	45		-	8	

Arrikere

Gundasi Chikgundasi	157	dry	9	1	6	8	.	9	1	-	3	-	.					
— do —	130	do	9	21	6	8	.	9	21	12	42	-	3	-				
— do —	106	do	11	16	8	8	.	11	16	-	1	.	.	.				
— do —	158	do	9	30	7	8	.	9	30	1	4	.	.	3				
— do	145	do	8	28	9	8	.	8	28	-	29	-	-	-				
— do —	137	do	20	10	14	.	.	20	10	.	19	.	.	.				
— do	139	do	21	29	20	.	.	21	29	.	23	.	.	.				
— do —	131	do	4	.	2	8	.	4	.	.	13	.	.	.				
— do	154	do	2	10	1	4	.	2	10	.	1	.	.	.				
Basavanpura	8	do	17	6	13	.	.	17	6	16	5	-	4	0				
Gollarahalli	11	do	8	35	9	8	.	8	35	-	2	.	.	.				
Bonchihalli	7	do	7	26	7	.	.	7	26	-	7	.	.	.				
Inundi	171	do	9	33	7	8	.	9	33	5	26	-	1	3				
— do —	110	do	12	30	12	.	.	12	30	20	70	-	5	4				
Jalagarnahalli	1	do	7	15	6	.	.	7	15	1	1	.	.	3				
Bagoornahalli	7	do	3	26	4	8	.	3	26	15	55	-	3	9				
— Do —	8.	do	19	34	16	.	.	19	34	25	90	-	6	3				
Yeraganalu	101	do	2	20	3	.	.	2	20	.	34	.	.	.				
— Do —	31	do	2	22	12	.	.	2	22	1	1.							

Arsikere

Gandasi – Hirisannidra	18	dry	14	2	12	.	.	14	2	-						
Hadagasahalli	32	do	1	34	1	12	.	1	36	3	.	.	-	9		
Helgatta	127	do	14	8	13	.	.	14	8	12	.	.	3	.		
Kalkeré	26	do	4	27	4	.	.	4	27	5	8	-	1	3		
Dodda yenaga halli	36	do	4	-	4	.	.	4	.	-	5	-	-	-		
Sânenahalli	56	do	18	5	4	4	.	5	30	34	36	-	8	6		
Guddenahalli	11	do	11	18	12	-	-	11	18	2	5	-	-	6		
	12	do	11	2	11	.	.	11	2	2	2	.	.	6		
Hunsalwadi	46	do	11	32	8	8	.	11	32	-	2	.	.	.		
Timlapura	13	do	2	39	2	8	.	2	39	2	.	.	.	6		
Chagachagéré	105	do	16	-	17	-	-	16	.	-	76	.	.	.		
Harnahalli / Talaloor	125	Wet	2	30	9	.	.	1	32	-	2	.	.	.		
	141	do	3	32	20	.	.	3	32	44	.	-	11	.		
	17	dry	9	37	8	.	.	9	37	4	1	-	1	.		
Haralahalli	35	do	11	12	11	.	.	11	12	1	.	-	-	3		
Karnpuda	130	do	9	6	9	.	.	9	6	.	10	.	.	.		
Harnahalli	404	Wet	9	28	15	.	.	9	28	26	55	-	6	6		
do	405	do	3	12	5	.	.	3	12	4	28	-	1	-		
do	206	do	3	18	5	.	.	3	18	23	90	-	5	9		

	323	do	2	3	10	.	.	2	3.	/	8	-	-	3.			
Siffatalere	11	dry	4	17	5	.	.	4	17	2	8	-	-	6			
Manvakana-halli	8	do	8	1	8	.	.	8	1	16	.	.	4	.			
Adihalli	113	do	8	14	13	.	.	8	14	98	110	/	8	6			
— do —	9	do	-	29	7	4	.	-	29	24	10	-	6	.			
Arsikere — Sudekere	50	Wet	2	13	7	.	.	2	13	-	2	.	.	.			
Pomasamudra	10	dry	8	6	8	8	.	8	6	-	6	.	.	.			
	11	do	11	13	12	.	.	11	13	15	25	-	3	9.			
	13	do	7	22	7	8	.	7	22	/	/	-	-	3.			
Tippanahalli	27	do	10	19	10	.	.	10	19	7	.	0	/	9			
Belagumba	65	Wet	3	21	11	.	.	3	21	52	15	-	13	.			
Do	62	do	2	29	13	.	.	2	29	2	10	.	.	6			
do	64	do	4	.	18	.	.	4	.	5	20	-	/	3.			
do	59	do	2	19	9	8	.	2	19	3	2	-	-	9.			
do	61	do.	/	19	5	8	.	/	19	7	15	-	/	9			
do	80	do	2	28	12	.	.	2	28	10	20	-	2	6.			
do	76	Garden	4	18	18	.	.	4	18	21	6	-	5	3.			
do	71	Wet	2	37	6	8	.	2	37	30	50	-	7	6.			
do	79	do	3	23	17	.	.	2	23	35	10	-	8	9.	X		

Arsikere — Arsikere Belagumba	47	dry	3	29	3	8		3	29	.	3								
	116	Wet	2	34	11	.	.	2	34	26	30	.	6	6					
Kellanfere	83	fanden	2	8	13	.	.	2	8	75	75	1	2	9					
— do	120	do	1	.	6	.	.	1	.	2	22	.	.	6					
— do —	151	Wet	-	32	3	8	.	-	32	8	1	-	2	.					
do	159	do	1	15	6	.	.	1	15	35	20	-	8	9					
do	18	dry	13	23	22	.	.	13	23	-	20	-	-	-					
Gundakallana-halli	13	do	9	19	60	.	.	9	19	22	42	-	5	6					
Arsikere	134	Wet	2	28	12	.	.	2	28	15	22	-	3	9					
	135	do	3	35	18	.	.	3	35	18	31	-	4	6					
	334	do	11	10	11	.	.	11	10	52	72	-	13						
	244	dry	6	15	6	.	.	6	15	95	151	1	7	9					
	245	do	3	32	16	.	.	3	32	67	119	1	-	9					
	243	do	1	24	6	8	.	1	24	2	5	.	.	6					
	241	do	4	23	21	.	.	4	23	12	15	-	3	.					
	247	do	4	6	20	.	.	4	6	10	7	-	2	6					
	246	do	5	12	25	.	.	5	12	68	157	1	1	.					
	247	do	2	17	12	.	.	2	17	112	65	1	12	.					
	249	do	3	36	20	.	.	3	36	47	76	-	11	9					
	260	do	2	16	13	.	.	2	16	18	12	-	4	6					
	254	do	3	15	17	.	.	3	15	70	30	1	1	6					

	do	255	do	1	20	7	8	-	1	20	4	5	-	1	-				
Bommenahalli		56	do	5	29	4	8	-	5	29	5	4	-	1	3				
		38	do	5	3	5	-	-	5	3	4	2	-	1	-				
Kariehalli		19	do	2	14	2	8	-	2	14	4	20	-	1	-				
Chapoor		46	do	16	30	15	-	-	16	30	-	20	-	-	-				
Kallakeré		15	do	10	30	11	-	-	10	30	-	6	-	-	-				
		21	do	3	12	3	-	-	3	12	5	2	-	1	3				
		1	do	11	16	11	-	-	11	16	10	6	-	2	6				
Chellapura		44	do	13	24	16	-	-	13	24	80	192	1	4	-				
		34	do	6	34	7	8	-	6	34	4	4	-	1	-				
Kadlamalé		101	do	1	18	1	12	-	1	8	48	50	-	10					
Chikkondahalli		53	do	16	23	11	-	-	16	23	4	-	-	1	-				
Kanakallé	Kalalkere	124	do	8	24	7	-	-	8	24	2	2	-	-	6				
	Doodamehi Kuntke	99	do	32	33	21	-	-	32	33	60	75	-	15	-				
	Kalavédi	58	do	2	4	2	12	-	2	4	10	-	-	2	6				
		P.56	do	1	26	2	-	-	1	26	4	-	-	1	-				
		P.57	do	3	23	4	-	-	3	23	4	-	-	1	-				
		P.62	do	3	34	3	-	-	3	34	10	-	-	2	6				
		60	do	2	10	2	4	-	2	10	12	-	-	3	-				
		61	do	2	39	2	12	-	2	39	15	-	-	3	9				
		49	do	3	7	3	8	-	3	7	12	-	-	3	-				

Aerikere — Janagal.

Marnahalli	21	Garden	5	19	14	-	.	5	19	40	40	-	6	.			
	11	dry	4	6	6	8	.	4	6	50	100	-	12	6			
Janagal	140	do	11	36	2	12	.	2	23	8	15	-	2	.	X		
Handrahalli	88	do	8	33	1	.	.	8	33	6	20	-	1	6			
	87	do	13	19	8	8	.	13	19	4	8	-	1	.			
Nerlige	116	Kat	3	35	12	.	.	3	35	2	6	-	-	6			
	117	do	2	18	8	.	.	2	18	.	30	.	.	.			
	118	do	4	18	14	.	.	4	18	12	.	.	3	.			
	119	do	4	10	14	.	.	4	10	16	12	.	4	.			
	120	do	1	11	4	.	.	1	11	6	8	.	1	6			
	125	do	-	30	2	8	.	-	30	4	3	.	1	.			
	126	do	-	30	2	8	.	.	30	3	3	.	.	9			
	121	do	1	24	5	-	.	1	24	4	6	.	1	.			
	123	do	1	11	4	-	.	1	11	3	5	.	.	9			
	146	do	-	13	1	12	.	-	13	12	9	.	3	.			
Mosalé	16	dry	23	35	19	.	.	23	35	10	13	.	2	6			
Désani	41	do	15	7	15	.	.	15	7	-	3	.	.	.			
Mavaranahalli	34	Garden	3	32	11	.	.	3	32	3	.	.	.	9			
Gollarahalli	58	dry	3	-	6	.	.	3	-	10	15	.	2	6			
Bommalapura	28	do	26	10	18	.	.	26	10	15	20	.	3	4			

Kolagunda.	132	Wet	2	17	7	.	.	2	17	2	28	.	.	6				
	135	do	1	10	3	8	.	1	10	5	15	.	1	3				
	136	do	2	14	7	.	.	2	14	10	32	.	2	6				
	133	do	3	16	10	.	.	3	16	.	20	.	.	.				
	134	do	6	28	19	8	.	6	28	.	30	.	.	.				
Doddajatta.	54	Garden	3	12	3	.	.	1	11	4	.	.	1	.				
					4	8	.	2	1	1		.	.	3				
X	61	dry	17	9	2	.	.	2	15	2	20	.	.	6				
Banawar Manakathoor	82	dry	17	7	26	.	.	17	7	10	29	.	2	6				
Bendekeré	68	do	21	21	11	.	.	21	21	20	29	.	5	.				
Byrapura.	82	do	1	17	1	4	.	1	17	30	30	.	7	6				
Giribommana-kelli	10	do	9	25	5	8	.	9	25	.	4	.	.	.				
Kaelipalla.	37	do.	13	15.	11	.	.	13	15.	.	6	.	.	.				
	48	do.	9	8	8	.	.	9	8.	8	10	.	2	.				
Linganasahalli	1	-do-	18	33	12	.	.	18	33	20	40	5	.	.				
Kunnanda.	5	-do	5	21	7	.	.	5	21	25	38	.	6	3				
Total			951	32	1163	4	.	913	12	1979	3063	29	15	9				

Below

Halebeede (Kettakettahalli	127	Wet	4	7	22	.	.	4	7	6	8	-	5	-		
Sauenahalli	163	dry	15	.	12	.	.		.	8	17	.	11	.		
Gouisomana-halli	95	Wet	2	6	8	8	.	2	6	-	12	.	4	.		
Mattiyatta.	22	do	3	3.	4	8	.	3	3.	4	3	.	12	.		
— Do —	29	do.	1	11	6	8	.	1	11	2	4	.	2	.		
Gouisomana-halli	92	Garden	2	15	14	.	.	2	15	.	12	.	4	.		
Mattiyatta.	68	Wet	-	16	1	12	.	-	16	1	10	.	1	.		
Gouisomana-halli	103	dry	-	32	1	4	.	-	32	.	1	.	1	.		
— Do —	do	Wet	2	39	12	12	.	2	39	.	.	.	.	.		
Kettakettahalli	89	do	2	4	12	.	.	2	4	3	7	-	3	.		
Gouisomana-halli	89	do	2	27	14	.	.	2	27	11	50	-	11	.		
Mattiyatta —	58	do	1	15.	6	4	.	1	15	2	3	-	2	.		
Sauenahalli	87	dry	6	13.	14	.	-	6	13	24	57	2	.	-		
— Do —	do	Garden	3	1	-	-	-	3	1	-	-	.	.	.		
Sauenahalli	64	dry	10	38	7	.	.	10	38	10	25	1	4	1		
— Do —	138	do	22	15.	8	8	.	22	15.	.	4	.	.	1		
— Do —	94	do	11	21	6	8	.	11	21	.	7	.	.	.		
Mattiyatta	58	Wet	2	6	10	.	.	2	6	-	3	.	.	.		
Sauenahalli	92	dry	12	27.	5	8	.	12	27.	.	5	.	.	.		

Chettachetty halli	92	Wet	3	8	16	.	.	3	8		9	12	-	9	.
Kodihalli	74	do	3	37	22	.	.	3	37		1	7	-	3	-
— Do —	164	dry	6	10	4	8	.	6	10		-	3	-	1	.
— Kondali	22	do	5	9	3	8	.	5	9		-	4	-	-	.
Kankanhalli	42	do	11	21	9	8	.	11	21		3	8	.	3	.
Chellakeria halli	12	do	10	.	10	.	.	10	.		-	2	.	-	.
Cheelanaikey halli	14	do	2	30	2	8	.	2	30		4	15	-	4	-
— Lompura	11	Garden	1	22	10	.	.	1	22		-	21	-	6	.
Lompura	6	do	1	3	6	.	.	1	3.		15	20	1	9	.
Jodi Sauenahalli	23	dry	8	9	13	.	.	8	9		1	16	-	5	.
Lompura	2	Wet	3	29	13	.	.	3	29		6	15	-	6	.
Cheelanaikena halli	70	do	.	34	5	.	.	-	34		73	25	4	9	.
— Do —	do	Dry	1	15	-	.	.	1	15		.	.	-	-	-
Sauenahalli	24	dry	9	26	9	.	.	9	26		-	10	-	2	-
— Do —	18	do	8	4	15	.	.	8	4		10	43	1	2	-
Tonnalthapu	44	Wet	3	32	13	.	.	3	32		-	-	-	-	-
Veeradevana halli	21	Dry	3	12	4	.	.	3	12		4	17	-	6	.
— Do	25	dry	2	31	3	.	.	2	31		1	.	-	1	.
— Do —	59	do	10	39	9	8	-	10	39		1	2	-	1	-

Belur	Halebedu	Chikkanahalli	8	Wet	1	10	4	4	-	1	10	9	15	-	9	-				
		Kallesomana-halli	63	dry	6	27	7	8	-	6	27	9	-	-	4	-				
		Halebede	16	do	4	-	9	8	-	4	-	16	14	8	1	8	-			
		Rajanoiriyan	138	do	3	24	5	8	-	3	24	9	35	-	9	-				
		do	99	Wet	1	26	7	-	-	1	26	2	36	-	8	-				
		Kallaselihalli	99	Wet	1	5	4	8	-	1	5	-	14	-	-	-				
		Rajanaiiriyin	139	dry	-	18	9	-	-	-	18	-	35	-	15	-				
		- do -	Garden		2	30	-	-	-	2	30	-	-	-	-	-				
		- do -	283	dry	4	5	4	-	-	4	5	16	40	1	-	-				
Madihalli		Mayjona-halli	6	dry	22	26	16	-	-	22	26	-	4	-	-	-				
		Kadihalli	18	do	11	22	12	-	-	11	22	-	1	-	-	-				
		Kasanapura	30	do	8	23	7	8	-	8	23	3	-	-	12	-				
		Adajoori	56	Do	2	30	4	-	-	2	30	4	6	1	-	-				
		Kalenahalli	2	do	1	31	1	8	-	1	31	2	5	-	8	-				
		Adajoori	49	Wet	2	28	14	-	-	2	28	10	20	2	8	-				
		Rajajeri	95	dry	14	19	9	-	-	14	19	6	4	-	12	-				
		Adajooroo	48	do	-	34	1	8	-	-	34	10	20	1	4	-				

Matigonahalli	4	do	12	5	8	8	-	12	5	-	8	-	-
Kubhalli	30	do	2	25	10	-	-	2	25	15	25	3	12
Komaranahalli	58	dry	1	8	1	8	-	1	8	4	8	-	1
Do	do	Wet	2	38	13	8	-	2	38				
		Total	315	2	487	6	-	315	2	313	881	95	12

Dy Commr's Office Hassan
Dated 2d December 1892

[signature]
for Dy Commissioner
Hassan District

(General Serial No. 30.)

189 5-911. 15

6 - DEC. 9

SECTION S 2

FILE No. 5 a 9 2

SERIAL No. 4

From The Excise Commissioner in Mysore R 1538

To The Chief Secretary to the Dewan of Mysore. (8)

Dated 5 December 1892

Despatched 6

Received

Enclosures No. 2

General No. 3019

No. 161

In reply to

SUBJECT.

Forwards statements of lands containing date trees given out for cultivation in the Mysore District during the quarter ending 30 September 1892

Rev Revd Mr 6/12

References (to be entered only in the Dewan's Office).

No. 3019
161
(Encls: 2)

Excise Commissioner's Office
Bangalore 5th December 1892

From

The Excise Commissioner
in Mysore

To

The Chief Secretary
to the Dewan of Mysore

Sir,

I have the honor to forward, herewith, statements of Lands containing date trees, given out for cultivation in the Mysore District, during the quarter ending 30th September 1892.

I have the honor to be,
Sir,
Your most Obedient Servant

L. Rice

Excise Commissioner
in Mysore

B.S.

Encouragement.	Kalale	Zelchegere.	32	.	10	2	8	-	-	4	12½	1	6	3
	"	"	33	6	10	4	.	.	.	4	7¾	1	4	10
	"	"	83	-	6	1	8	-	-	2	½	1	12	5
	"	"	187	-	1	1	4	.	-	10	6¾	9	1	9
	"	Kavaloor	268	-	6	1	4	.	.	6	12	2	15	3
	"	"	284	-	2	1	4	-	.	3	4	1	6	9
	"	"	267	.	7	1	9	-	.	7	11¼	3	6	.
	"	"	273	.	2	.	5	-	.	2	14	1	4	2
	"	Goraholly	16	30	30	22	12	.	.	4	8	1	60	5
	"	Hothele	52	-	3	-	10	-	.	4	13	2	1	4
	"	Yachagodsu	91	-	10	2	10	-	.	2	3¼	1	-	8
	"	"	9¼	-	20	5	2	.	.	1	15	1	2	3
	Ramnally.	chick Hommé	62	-	12	4	.	.	.	2	-	4	-	.
		Total C.		36	119	48	12	.	2	17	12	25	12	1
												32	4	

W. H. Commissioner's Office
Mysore District. Mysore
31st Dec

Statement of Lands Containing date trees given out for Cultivation in the Mysore District during the Quarter ending the 30th September 1892

Taluk.	Hobly.	Village.	old or Survey No.	number of date trees: Trees	number of date trees: Young	Their Estimated Revenue proceeds	Area.	Abkpment.	Remarks.
							acre Guntas		
Gundlupett.	Kelsoor.	Hutkulpura	113	3		1 8 -	3 24 .	1 8 .	
	"	Hoonsamara	73	2	-	1 - -	5 1 .	2 - -	
	"	Somahully.	458	17	-	8 8 -	4 28	2 12 .	
			459				4 18	3 2 .	
	"	Kilonamara	180	8	-	4 - -	5 13 -	2 4 .	
	"	"	144	1	-	. 8 -	9 23 .	5 8 .	
		Total.		31	-	15 8 -	32 27 .	17 2 .	

Commissioner's Office
Ongarue District

— Statement of Lands containing date trees given out for cultivation in this District during the 3d Quarter of 1892. —

Statement of Lands containing date trees given out for cultivation in the Taluks of the French Rocks Sub Division during the quarter ending 30th September 1892.

Taluk.	Hobli.	Village.	old or Survey Number.	Number of date trees. Trees	Young	Area. Acres	Guntas	Annas	Assessment. Rupees	Annas	Pies	Remarks.
Nagamangala	Kelligeri	Dadaga.	109.	6	"	1	8	"	" 30.	3.	12	" Subdn officers order No: 359/472 dt 30.7.92.
	-do-	Hooladevanhalli.	11.	3.	"	"	12.	"	6 30.	6	8	" √ Do — do — 326/411 dt 21.7.92
		Total.	2	9	"	2	4	"	7 20	10	4	"
Malvally.	do.	"	"	"	"	"	"	"	" "	"	"	"
	Chinkurli	Japatihalla	18.	"	4.	"	"	"	9 14.	7	8	" Sub Division officers order No: 374/176 dt 4.8
	Santebach-halli	Narainpura.	212.	"	3.	"	"	"	9 17.	8	"	" " " " " " " " " "
	"	Ramanakoppal.	13.	"	5.	"	"	"	6 32.	6	"	" " " " " " " " 341/145 dt 23.7
	"	Mallanahalli.	66.	1.	"	"	4	"	7 32.	7	"	" " " " " " " " 340/144 dt 23.7
	"	Kunduer.	204.	1.	"	"	4	"	4 38.	4	"	" " " " " " " " 309/65 dt 16.7.9
	"	Hubbanahally.	93.	1	"	"	4	"	2 12.	2	"	" " " " " " " " 214/284 dt 31.5.9
	Kelkkeri	Chanakanahalli	47.	12.	1.	3	"	"	2 16.	1	8	" " " " " " " " " 215/277 dt 31.5.9
		Lingapurah.	44.	3.	"	"	12	"	18 "	15	"	" 344/148 dt 27.7.92
		Nandikanhally.	58.	1.	"	"	4	"	3 30.	3	8	" 310 dt 18.7.92
		Nelleberanhalli	134.	1.	"	"	4	"	7 "	8	"	" " " " " " " " 361 dt 30.8.92.
		Nandikanhalli	54.	2.	"	"	8	"	12	1	2	" " " " " " " " 360 dt 30.8.92.

Note.

[illegible]

		Bostihally.	55	2	"	"	8	"	2	28	"	"	"	"	"	"	
		Buidhally.	42.	5	"	1	4	"	9	3.	8	"	"	"	"	"	306 of 16.7.92
		do.	39.	1	5.	"	4	"	6	34.	6	"	"	"	"	"	305 of 6.7.92
		Jotanahally	13.	1	"	"	4	"	6	20.	5	8	"	"	"	"	308 of 16.7.92.
		Ichanhally.	60.	1	"	"	4	"	7	28.	6	8	"	"	"	"	213/276 of 3.5.92.
		Settihally.	82.	4.	"	1	"	"	6	6.	5	8	"	"	"	"	307 of 16.7.92.
		Buidhally.	Portion 12.	1	1.	"	4	"	3	30.	3	8	"	"	"	"	359 of 30.7.92.
		Bookankere.	341.	8.	"	2	"	"	1	18.	1	"	"	"	"	"	399 of 10.8.92.
		Ichanhalli:	42.	"	1.	"	"	"	8	19.	6	8	"	"	"	"	398 of 10.8.92
	Kasba.	Katinahalli	33.	16	"	4	"	"	40	"	35	"	"	"	"	"	397 of -do-
		Purah.	45.	1	"	"	4	"	10	9	9	8	"	"	"	"	380 of 2.8.92
		Hosaholalu.	119.	1	"	"	4	"	7	35	7	"	"	"	"	"	364 of 30.7.92.
Seringapatam.	"	Taluk total	25.	88	25	20	8	"	218	27.	187	8	"	"	"	"	
		"	"	"	"	"	"	"	"	"	"	"	"				442 of 2.9.
Mandya.	Basral.	Chic Banasanady	92	1	"	"	4	"	4	10.	3	8	"	"	"		
	do	Heggadahalli	28.	"	1.	"	1	"	1	8.	"	12	"	"	"		356 of 31.7.92
	do.	Thergode.	75.	"	1.	"	1	"	6	20	3	8	"	"	"		385 of 9.8.92.
	Dudda.	Hunasanahally	53.	"	1.	"	1	"	4	1.	1	8	"	"	"		397 of 9.8.92.
	do.	Chikkanahalli:	11.	"	6.	"	3	"	3	11.	2	"	"	"	"		302 of 7.7.92.
	do-	-do-	212.	1	1.	"	5	"	6	7.	3	"	"	"	"		297 of 18.7.92.
	-do-	-do-	76.	"	2.	"	1	"	5	16.	4	8	"	"	"		296 of 18.7.92.
	-do-	-do-	112.	"	4.	} "	2	6.	6	25.	4	8	"	} "	"		298 of 18.7.92.
	-do-	-do-	262.	"	1.				3	11.	3	8	"				359 of 31.8.92.
			74.	1	"	"	4	"	6	11.	4	8	"	"	"		360 of 31.8.92.
			10	3	17	1	6	6	47	0	31	4	"				

Mandya (contd).	dudda.	Chikanahalli.	39.	"	2.	"	2	"	4	39.	4	8	"	✓	Sub Dy offices	order No: 379	4.8.92.		
1	- do -	- do -	96.	"	3.	"	3	"	5	9.	3	8	"	✓	"	"	"	361	31.7.92.
		Kanhatti.	88.	"	2.	"	2	"	"	8.	"	4	"	✓	"	"	"	420	14.8.92
		Dwarayapatna	84.	"	1.	"	1	"	5	20.	4	8	"	✓	"	"	"	303	18.7.92.
		- do -	58.	"	1	"	1	"	5	2.	4	8	"	✓	"	"	"	308	18.7.92.
		Hullanahally.	79.	"	1.	"	1	"	4	1.	2	"	"	✓					
		- do -	80.	"	1.	"	1	"	3	1	2	"	"	✓	"	"	"	301	18.7.92.
		Kadahatti.	36.	"	2.	"	8	"	6	8.	3	8	"	✓	"	"	"	394	4.8.92.
		Muttachakanahalli.	14.	"	1.	"	1	"	5	33.	4	"	"	✓	"	"	"	366	30.7.92.
		- do -	50.	"	9.	"	4	6.	4	23.	1	8	"	✓	"	"	"	365	31.7.92
		Hadya.	75.	"	5.	"	2	6.	4	4.	2	4	"	"	"	"	"	255	18.7.92.
		- do -	74.	"	17.	"	8	6.	5	15.	3	-	-	"	"	"	"	294	18.7.92.
		Gantiyandanahalli.	83.	"	13.	"	7	6.	5	6.	4	8	"	✓	"	"	"	393	9.8.92.
		- do -	84.	"	2.	"	2	"	6	1.	5	8	"	✓	"	"	"	419	14.8.92.
		Dodyaradanahalli.	112.	4	2.	1	2	"	2	10.	1	4	"	✓	"	"	"	424	14.8.92.
	Muttagere.	Javanahally.	59.	"	1.	"	1	"	2.	29.	1	12	"	✓	"	"	"	364	31.7.92.
	Attagoor Sri	Gerjanhalli.	4.	1.	"	"	4	"	5	35.	5	8	"	✓	"	"	"	357	31.7.92.
	Yeliyur.	Hosakere.	32.	"	1.	"	1	"	5	14.	5	"	"	✓	"	"	"	395	8.8.92
		Doramar.																	
		Kasalure.	65.	"	2.	"	2	"	6	29.	5	"	"	✓	"	"	"	354	31.7.92.
		Holalu	4.	"	1	"	1	"	5	29.	3	"	"	✓	"	"	"	382	
		Gunadal	7.	"	2.														

															1-1-92.
Koppal.	Irrudya-	57.	1.	"	"	4	"	24	2.	18	8	"	"	"	" 388 of 4-8-92.
	Hariyalvady-	102.	"	2.	"	2	"	5	39.	4	8	"	"	"	" 386 of 4-8-92.
Taluk	total- - - -	33	9	88.	6	6	6	172	5	122	8	"			
Grand	total- - - -	60.	98.	113.	28	10	6.	398	12.	320	4	"			

Sub Division officer
French Rocks

(General Serial No. 30.)

189

8926.
DEC. 92
R 1541

SECTION D

FILE No. 15 Agy 2

SERIAL No. 8

From The Inam Commissioner in Bangalore.

To

The Chief Secretary to the Dewan of Mysore.

Dated 5th December 1892

Despatched 6

Received

Enclosures No.

General No. 3022

No. 164

~~In reply to~~

SUBJECT.

Forwards Statement of lands containing date trees given out for cultivation in the Hassan District, during the quarter ending 30th September 1892.

Rev. Review. Mrn
6/12

Reference (to be quoted only in the Dewan's Office).

No. 3022
164
(Encls: 1)

Bangalore 5th December 1892

From

The Excise Commissioner
in Mysore

To

The Chief Secretary
to the Dewan of Mysore

Sir,

I have the honor to forward, herewith, a statement of lands containing date trees given out for cultivation in the Hassan district during the quarter ending 30th September 1892.

2. The Deputy

Taluk	Village	Survey No:	area acres gunthas	No: of trees contained in each No:
Arsikere	Mududi	110	12 — 30	90 = 7 [illegible]
	Bagavanahalli	7 & 8	23 — 12	185 = 8 [illegible]
	Havalahalli	404, 405	16 — 18	226 = 9 [illegible]
		206		
	Adihalli	113	8 — 14	208 = 25 [illegible]
	Arsikere	334	11 — 10	124 = 11 [illegible]
		244	6 — 15	246 = 38 [illegible]
		245	3 — 32	186 = 46 [illegible]
		246	15 — 0	619 = 41 [illegible]
		247		
		249		
		254		
	Chikkajeera	44	13 — 24	272 = 20 [illegible]
	Tandampa	101	1 — 18	98 = 65 [illegible]
	Dodkanahalli	99	32 — 33	135 — 4 [illegible]
	Turki	11	4 — 6	150 32
	Nannahalli			

Deputy Commissioner has been requested
to report if the marginally noted
goods are not fit to be reserved for date

I have the honor to be,
Sir,
Your most Obedient Servant

L Michetti
Excise Commissioner

B.S.

	Yeldoosunda	00	Do	2	11	10	"	"	2	17	2	2	"	8	"
Dandipachalli	Harala Bagger	13	Do	0	26	2	8	"	"	26	6	10	5	8	"
	Samoodravalli	5 8	Dry	4	17	4	8	"	4	17	15	36	16	"	"
	Baggoor	136	Do	7	1	7	"	"	7	1	8	4	5	"	"
	Kumbahalli	73	Garden	2	19	60	"	"	2	19	20	10	12	8	"
	Yerehalli	19	Dry	9	36	9	8	"	9	36	1	2	1	"	"
	Doppinahalli	77	Do	10	28	11	"	"	10	28	"	5	1	4	"
	Do	79	Do	2	18	2	8	"	2	18	"	10	2	8	"
	Baggoor	146	Wet	"	38	3	8	"	"	38	2	10	2	8	"
Baggoor	Gollarhosahalli	59	Dry	15	"	15	"	"	15	"	6	"	3	"	"
	Nathagondanelli	65	Do	5	36	6	"	"	5	36	2	2	"	8	"
	Sivara	9	Do	14	13	16	"	"	14	13	"	6	1	8	"
	Narapura	26	Do	1	34	1	8	"	1	34	"	3	"	12	"
	Kallasonanelli	25	Wet	"	25	1	12	"	"	25	1	"	"	8	"
	Anpasarelli	25	Dry	1	36	2	"	"	1	36	1	"	"	8	"
	Byalakere	17	Do	6	31	7	"	"	6	31	7	"	3	8	"
	Herahalli	129	Do	6	23	6	8	"	6	23	3	6	3	"	"
	Sivara	52	Do	6	31	7	"	"	6	31	•	2	"	8	"
Anathi	Panpanapatha	16	Wet	10	15	37	"	"	10	15	"	2	"	8	"

Statement Shewing the particulars of lands containing date trees given out for cultivation in the Talukes of Hassan District for the quarter ending 30th September 1892.—

Taluks	Hobli	Village	Particulars of land						Area of land given out for cultivation		No. of date trees		Estimated revenue from the date trees			Remarks
			Survey no.	Description	Extent		Assessment									
					Acres	Guntas	Rs.	As.	P.	Acres	Guntas	Trees	planted	Rs.	As.	P.	
Chennarayapatna	Kasaba Chennarayapatna	Jakkanahalli	60	Dry	5	22	5	8	—	5	22	—	5	1	4		

	Kodichalli	125	Do	2	1	2	"	"	2	1	4	"	2	"	"
	Do	15-	Do	11	39	12	"	"	11	39	1	3	1	4	"
	Sauté Sivara	242	Do	1	9	1	"	"	1	9	2	2	1	8	"
	Do	168	Wet	4	"	17	"	"	4	"	5-	15-	6	4	"
	Masavangatta	178	Do	4	31	3	"	"	"	31	1	5-	1	12	"
	Chatnahalli	30	Dry	2	34	2	12	"	2	34	3	1	1	12	"
	Kodihalli	117	Do	3	4	3	"	"	3	4	3	2	2	"	"
	Bucktuvalli	62	Do	5-	15-	5-	8	"	5-	15-	2	7	2	12	"
	Rachehalli	38	Do	2	13	2	"	"	2	13	3	4	2	8	"
	Ganjigere	7	Garden	1	2	2	"	"	1	2	18	24	15-	"	"
	Rachehalli	42	Dry	1	3	1	12	"	1	3	1	3	1	4	"
Kuggehalli	Hoovinahalli	31	Do	11	9	12	"	"	11	9	7	5-4	18	"	"
	Samoodravalli	14	Do	"	17	"	8	"	"	17	"	21	5-	4	"
Hirisavé	Balagalli	5-5-	Do	7	7	8	8	"	7	7	"	2	"	8	"
	Chikumballi	16	Do	1	18	1	4	"	1	18	1	"	"	8	"
	Thoty	207	Do	8	11	8	"	"	8	11	"	5-	1	4	"
	Do.	206	Do	9	"	8	8	"	9	"	2	16	5-	"	"
	Honnasettihalli	45-	Do	5-	34	7	8	"	5-	34	"	1	"	4	"

	Hirisave	Thoobinkere	60	Dry	9	35	10	"	"	9	35	1	2	1	"	"
	Sravanbelagola	Soondalli	60	Do	4	20	4	8	"	4	20	1	"	"	8	"
		Parama	98	Do	3	15	2	12	"	3	15	1	10	1	"	"
		Chetnahalli	103	Do	2	39	2	8	"	2	39	8	30	11	8	"
				Total	237	7	313	12	"	237	7	194	347	181	4	"
Arkalgud Manjarabad Hassan Proper																
Grama Subtaluk	Grama	Amboga	146	Dry	6	6	9	8	"	6	6	"	40	"	"	"
		Hanchihalli	47	Do	1	12	1	12	"	1	12	1	"	"	8	"
	Dudda	Hirikadlur	84	Wet	2	14	8	"	"	2	14	0	3	"	"	"
		Chennamanalli	22	Dry	12	37	15	"	"	12	37	"	2	"	"	"
				Total	22	29	34	4	"	22	29	1	45	"	8	"
Arsikere	Gandasi	Chikgandasi	~~157~~	Dry	9	1	6	8	"	9	1	"	3	"	"	"
		Do	130	Do	9	21	6	8	"	9	21	12	42	"	3	"
		Do	106	Do	11	16	8	8	"	11	16	"	1	"	"	"

Do	158	Do	9	30	7	8	"	9	30	1	4	"	"	3
Do	145	Do	8	23	9	8	"	8	23	"	29	"	"	"
Do	137	Do	20	10	14	"	"	20	10	"	19	"	"	"
Do	139	Do	21	29	20	"	"	21	29	"	23	"	"	"
Do	131	Do	4	"	2	8	"	4	"	"	13	"	"	"
Do	154	Do	2	10	1	4	"	2	10	"	1	"	"	"
Basavanpura	8	Do	17	6	13	"	"	17	6	16	5	"	4	"
Gollarahalli	11	Do	8	35	9	8	"	8	35	"	2	"	"	"
Bamalihalli	7	Do	7	26	9	"	"	9	26	"	7	"	"	"
Mooshoodi	171	Do	9	33	7	8	"	9	33	5	26	"	1	3
Do	110	Do	12	30	12	"	"	12	30	20	30	"	5	"
Jalagarnalli	1	Do	7	15	6	"	"	7	15	1	1	"	"	8
Bajoonalli	7	Do	3	26	4	8	"	3	26	15	5-5	"	3	9
Do	8	Do	19	34	16	"	"	19	34	25	30	"	6	3
Yerganalu	107	Dry	2	20	3	"	"	2	20	"	34	"	"	"
Do	31	Do	2	22	12	"	"	2	22	1	4	"	"	3
Hirisamoodra	18	Do	14	2	12	"	"	14	2	0	1	"	"	"
Vadagerahalli	32	Do	8	34	1	12	"	1	34	3	"	"	"	9

Arsikere	Gandasi	Heggatta	127	Dry	14	8	13	"	"	14	8	12	"	"	3	"
		Kalkere	26	Do	4	27	4	"	"	4	27	5	8	"	1	3
		Dodyaraganahalli	36	Do	4	"	4	"	"	4	"	"	5	"	"	"
		Sunnenahalli	56	Do	18	5	4	4	"	5	30	34	36	"	8	6
		Guddenahalli	11	Do	11	18	12	"	"	11	18	2	5	"	"	6
		Do	12	Do	11	2	11	"	"	11	2	2	2	"	"	6
		Hoogalvadi	46	Do	11	32	8	8	"	11	32	"	2	"	"	"
		Thimlapura	13	Do	2	39	2	8	"	2	39	2	"	"	"	6
		Chagachgeré	105	Do	16	"	17	"	"	16	"	"	76	"	"	"
	Harnahalli	Thalaloor	125	Wet	2	30	9	"	"	1	32	"	2	"	"	"
		Do	141	Do	3	32	20	"	"	3	32	44	"	"	11	"
		Do	17	Dry	9	37	8	"	"	9	37	4	1	"	1	"
		Harlahalli	35	Do	11	12	11	"	"	11	12	1	"	"	[illegible]	3
		Haragunda	130	Do	9	6	9	"	"	9	6	"	10	"	"	"
		Harnahalli	404	Wet	9	28	15	"	"	9	28	26	55	"	6	6
		Do	405	Do	3	12	5	"	"	3	12	4	28	"	1	"
		Do	206	Do	3	18	5	"	"	3	18	23	90	"	5	9
		Do	323	Do	2	3	10	"	"	2	3	1	8	"	"	8

	Singatagere	11	Dry	4	17	5	"	"	4	17	2	8		"	"	6	
	Manvakanalli	8	Do	8	1	8	"	"	8	1	16	"		"	4	"	
	Audihalli	113	Do	8	14	13	"	"	8	14	98	110		1	8	6	
	Do	9	Do	"	29	1	4	"	"	29	24	10		"	6	"	
Arsikere	Loolekere	50	Wet	2	13	7	"	"	2	13	"	2		"	"	"	
	Ponnasamudra	10	Dry	8	6	8	8	"	8	6	"	6		"	"	"	
	Do	11	Do	11	13	12	"	"	11	13	15	25		"	3	9	
	Do	13	Do	7	22	7	8	"	7	22	1	1		"	"	3	
	Thippanalli	27	Do	10	19	10	"	"	10	19	7	"		"	1	9	
	Belaguumba	68	Wet	3	21	11	"	"	3	21	52	15		"	13	"	
	Do	62	Do	2	29	13	"	"	2	29	2	10		"	"	6	
	Do	64	Do	4	"	18	"	"	4	"	5	20		"	1	3	
	Do	59	Do	2	19	9	8	"	2	19	3	2		"	"	9	
	Do	61	Do	1	19	5	8	"	1	19	7	15		"	1	9	
	Do	60	Do	2	28	12	"	"	2	28	10	20		"	2	6	
	Do	76	Garden	4	18	18	"	"	4	18	21	6		"	5	3	
	Do	71	Wet	2	37	6	8	"	2	37	30	50		"	7	6	
	Do	79	Do	3	23	17	"	"	2	23	35	10		"	8	9	

Arsekere	Arsekere Belagumba	47	Dry	3	29	3	8	"	3	29	"	3	"	"	"
	Do	116	Wet	2	34	11	"	"	2	34	26	30	"	6	6
	Kellangeré	83	Garda	2	8	13	"	"	2	8	75	75	1	2	9
	Do	120	Do	1	"	6	"	"	1	"	2	22	"	"	6
	Do	151	Wet	"	32	33	8	"	"	32	8	1	"	2	"
	Do	159	Do	1	15	6	"	"	1	15	35	20	"	8	9
	Gemdkallanalli	18	Dry	13	23	22	"	"	13	23	"	20	"	"	"
		13	Do	9	19	10	"	"	9	19	22	42	"	5	6
	Arsekere	134	Wet	2	28	12	"	"	2	28	15	22	"	3	9
	"	135	Do	3	35	18	"	"	3	35	18	31	"	4	6
	"	334	Do	11	10	11	"	"	11	10	52	72	"	13	"
	"	244	Dry	6	15	6	"	"	6	15	95	151	1	7	9
	"	245	Wet	3	32	16	"	"	3	32	67	119	1	"	9
	"	243	Do	1	24	6	8	"	1	24	2	5	"	"	6
	"	241	Do	4	23	21	"	"	4	23	12	15	"	3	"
	"	242	Do	4	6	20	"	"	4	6	10	7	"	2	6
	"	246	Do	5	12	25	"	"	5	12	68	151	1	1	"
	"	247	Do	2	17	12	"	"	2	17	112	65	1	12	"
	"	249	Do	3	36	20	"	"	3	36	47	76	"	11	9
	"	260	Do	2	16	13	"	"	2	16	18	12	"	4	6

	25-4	Do	3	15-	17	"	"	3	15-	20	30	/	/	6
	25-5-	Do	/	20	7	8	"	/	20	4	5-	"	/	"
Bommanahalli	36	Dry	5	29	4	8	"	5-	29	5-	4	"	/	3
	38	Do	5-	3	5-	"	"	5-	3	4	2	"	/	"
Kaveballi	19	Do	2	14	2	8	"	2	14	4	20	"	/	"
Chajoor	46	Do	16	30	15-	"	"	16	30	"	20	"	"	"
Kalkere	15-	Do	10	30	11	"	"	10	30	"	6	"	"	"
"	21	Do	3	12	3	"	"	3	12	5-	2	"	/	3
"	1	Do	11	16	11	"	"	11	16	60	6	"	2	6
Chellapura	44	Dry	13	24	16	"	"	13	24	80	192	/	4	"
"	34	Do	6	34	7	8	"	6	34	4	4	"	/	"
Kadlamoje	101	Do	/	18	/	12	"	/	18	48	50	"	12	"
Chickondihalli	53	Do	16	23	11	"	"	16	23	4	"	"	/	"
Kanikatte Holalkere	124	Do	8	24	9	"	"	8	24	2	2	"	"	6
Doddnetikunte	99	Do	32	33	21	"	"	32	33	60	75-	"	15-	"
Nagavedi	5-8	Do	2	4	2	12	"	2	4	10	"	"	2	6
	P. 56	Do	/	26	2	"	"	/	26	4	"	"	/	"
"	P. 57	Do	3	23	4	"	"	3	23	4	"	"	/	"
"	P. 62	Do	3	34	3	"	"	3	34	10	"	"	2	6
"	60	Do	2	10	2	4	"	2	10	12	"	"	3	"
"	61	Do	2	39	2	12	"	2	39	15-	"	"	3	9
"	5-9	Do	3	7	3	8	"	3	7	12	"	"	3	"

Arsikere

Javagal	Marnahalli	21	Garden	5	19	14	"	"	5	19	40	40	"	10	"
	"	11	Dry	4	6	5	8	"	4	6	50	100	"	12	6
	Javagal	140	Do	11	36	2	12	"	2	23	8	15	"	2	"
	Handralu	88	Do	8	33	7	"	"	8	33	6	20	"	1	6
	"	87	Do	13	19	8	8	"	13	19	4	8	"	1	"
	Herligé	116	Wet	3	35	12	"	"	3	35	2	6	"	"	6
	"	117	Do	2	18	8	"	"	2	18	"	30	"	"	"
	"	118	Do	4	18	14	"	"	4	18	12	"	"	3	"
	"	119	Do	4	10	14	"	"	4	10	16	12	"	4	"
	"	120	Do	1	11	4	"	"	1	11	6	8	"	1	6
	"	125	Do	"	30	2	8	"	"	30	4	3	"	1	"
	"	126	Do	"	30	2	8	"	"	30	3	3	"	"	9
	"	121	Do	1	24	5	"	"	1	24	4	6	"	1	"
	"	123	Do	1	11	4	"	"	1	11	3	5	"	"	9
	"	146	Do	"	13	1	12	"	"	13	12	9	"	3	"
	Mosalay	16	Do	23	35	19	"	"	23	35	10	13	"	2	6
	Désaci	41	Do	15	7	15	"	"	15	7	"	3	"	"	"
	Mavamalli	34	Garden	8	32	11	"	"	8	32	3	"	"	"	9
	Gollarahalli	58	Dry	3	0	5	"	"	3	"	10	15	"	2	6
	Bomgondanalli	22	Do	26	10	18	"	"	26	10	15	20	"	3	9
	Kolagunda	132	Wet	2	17	7	"	"	2	17	2	28	"	"	6
	"	135	Do	1	10	3	8	"	1	10	5	15	"	1	3
	"	136	Do	2	14	7	"	"	2	14	10	32	"	2	6

		Dodawagetta	54	Garden	3	12	4/3	8	"	2	11	1/4	"	"	1	3
		"	61	Dry	17	9	2	"	"	2	15	2	20	"	"	6
	Bamawas	Mamakattus	82	Do	17	7	26	"	"	17	7	10	29	"	2	6
		Bendekere	68	Do	12	21	11	"	"	12	21	20	20	"	5	"
		Byrapura	82	Do	1	17	1	4	"	1	17	30	30	"	7	6
		Giri Bomanalli	10	Do	9	25	5	8	"	9	25	"	4	"	"	"
		Kajjegatta	37	Do	13	15	11	"	"	13	15	"	6	"	"	"
		"	48	Do	9	8	8	"	"	9	8	8	10	"	2	"
		Linganasanalli	1	Do	18	33	12	"	"	18	33	20	40	"	5	0
		Ahemvanka	5	Do	5	21	7	"	"	5	21	25	38	"	6	3
				Total	95	32	1163	4	"	913	12	1979	3063	29	15	9
Belur.	Halebeed	Chedchesthalli	127	Wet	4	7	22	"	"	4	7	5	8	"	5	"
		Sanenahalli	P. 68	Dry	15	"	12	"	"	15	"	8	17	"	11	"
		Goni Lomanahalli	95	Wet	2	6	8	8	"	2	6	"	12	"	4	"
		Muthigatta	22	Do	3	3	4	8	"	3	3	4	3	"	12	"
		"	29	Do	1	11	6	8	"	1	11	2	4	"	2	1
		Goni Lomanalli	52	Garden	2	15	14	"	"	2	15	"	12	"	4	"
		Madigatta	68	Wet	"	16	1	12	"	"	16	1	10	"	1	"
		Goni Lomanalli	103	Dry	"	32	1	4	"	"	32	"	1	"	1	"
		Do	Do	Wet	2	39	12	12	"	2	39	"	"	"	"	"

Belur	Halebeed	Chetchathalli	89	Wet	2	4	12	"	"	2	4	3	7	"	3	"
		Govisomanhalli	do	Do	2	27	14	"	"	2	27	11	50	"	11	"
		Mathigatta	P. 58	Do	1	15	6	4	"	1	15	2	3	"	2	"
		Savenahalli	87	Dry	6	13	14	"	"	6	13	24	51	2	"	"
		Do	Do	Garden	3	1	"	"	"	3	1	"	"	"	"	"
		Do	64	Dry	40	38	7	"	"	40	38	40	25	1	4	"
		Do	138	Do	22	15	8	8	"	22	15	"	4	"	"	"
		Do	94	Do	11	21	6	8	"	11	21	"	7	"	"	"
		Matigatta	P. 58	Wet	2	6	10	"	"	2	6	"	3	"	"	"
		Savenahalli	92	Dry	12	27	5	8	"	12	27	"	5	"	"	"
		Chetchathalli	92	Wet	3	8	16	"	"	3	8	9	12	"	9	"
		Kodihalli	74	Do	3	37	22	"	"	3	37	1	7	"	3	"
		Do	164	Dry	6	10	4	8	"	6	10	"	3	"	1	"
		Kondali	22	Do	5	9	3	8	"	5	9	"	4	"	"	"
		Kanikenahalli	42	Do	11	21	9	8	"	11	21	3	8	"	3	"
		Cheelanaikanelli	12	Do	10	"	10	"	"	10	"	"	2	"	"	"
		Do	14	Do	2	30	2	8	"	2	30	4	15	"	4	"
		Kompura	11	Garden	1	22	10	"	"	1	22	"	21	"	6	"
		Do	6	Do	1	3	6	"	"	1	3	15	20	1	9	"
		Jodi Savenahalli	23	Dry	8	9	13	"	"	8	9	1	16	"	5	"
		Kompura	2	Wet	3	29	13	"	"	3	29	6	15	"	6	"

	Do	Do	Dry	1	15	"	"	"	1	15	"	"	"	"	"	"	
	Sauenahalli	24	Do	9	26	9	"	"	9	26	"	10	"	2	"		
	Do	18	Do	8	4	15	"	"	8	4	10	43	1	2	"		
	Ponnashpura	44	Wet	3	32	13	"	"	3	32	"	5	"	"	"		
	Veeradevanahalli	21	Dry	3	12	4	"	"	3	12	4	17	"	6	"		
	Do	25	Do	2	31	3	"	"	2	31	1	"	"	1	"		
	Do	59	Do	10	39	9	8	"	10	39	1	2	"	1	"		
	Cheekanahalli	8	Wet	1	10	4	4	"	1	10	9	15	"	9	"		
	Kattesomanally	63	Dry	6	27	7	8	"	6	27	9	"	"	4	"		
	Halébede	60	Do	4	"	9	8	"	4	"	16	148	1	8	"		
	Rajanciriyoor	138	Do	3	24	5	8	"	3	24	9	35	"	9	"		
	Do	79	Wet	1	26	7	"	"	1	26	2	36	"	8	"		
	Kullasethalli	99	Do	1	5	4	8	"	1	5	"	14	"	"	"		
	Rajanciriyoor	139	Dry	"	18	9	"	"	"	18	"	35	"	15	"		
	Do	Do	Garden	2	30	"	"	"	2	30	"	"	"	"	"		
	Do	283	Dry	4	5	4	"	"	4	5	16	40	"	1	"		
Madihalli	Maiyanhalli	6	Do	22	26	16	"	"	22	26	"	4	"	"	"		
	Kodihalli	18	Do	11	22	12	"	"	11	22	"	1	"	"	"		
	Kesavapura	30	Do	8	23	7	8	"	8	23	3	"	"	12	"		
	Adagur	56	Do	2	20	4	"	"	2	20	4	6	1	"	"		
	Olenahalli	2	Do	1	31	1	8	"	1	31	2	5	"	8	"		

Belur	Madiballe	Adagoor	49	Wet	2	28	14	"	"	2	28	40	20	2	8	"
		Rajapere	95	Dry	14	19	9	"	"	14	19	6	4	"	12	"
		Adagoor	48	Do	"	34	1	8	"	"	34	40	20	1	4	"
		Maiyonahalli	4	Do	12	5	8	8	"	12	5	"	8	"	"	"
		Kulhalli	30	Do	2	25	10	"	"	2	25	15	25	3	12	"
		Komarnahalli	58	Do	1	8	1	8	"	1	8	4	8	"	1	"
				Do	Wet	2	38	13	8	"	2	38					
				Total		315	2	487	6	"	315	2	313	881	95	12	"
							✓				✓		✓	✓			

Dated 2nd December 1892

S. Srinivasachar
for D. Commissioner
Hassan District

(General Serial No. 30.)

1893.

OFFICE OF THE DEWAN OF MYSORE
17 JAN. 93
R 1949

From The Excise Commissioner in Mysore

SECTION

FILE No. 16-4-1

SERIAL No. 4

To

(11)

The Chief Secretary to the Dewan of Mysore.

Dated 11th

Despatched 16 January 1893

Received

Enclosures No. /

General No. 3843

No. 223

With reference to para 2 of this office no: 2780/129, dated 4/18th November 1892.

SUBJECT.

Forwards copy of Chitaldroog Deputy Commissioner's docket no: 713/86, dated 6/9th January 1893 reporting that certain — Survey numbers need not be reserved for the — purposes of Toddy Revenue

Rev. Ref Mrn 17/1

References (to be entered only in the Dewan's Office).

To Melcame No 15389 of 20/8/93
R 1888

Submitted with draft
A D
4/2/93

No: 3843/223
(Encl: 1)

Excise Commissioners Office
Bangalore 11th/16th January 1893

(111) 33

From

The Excise Commissioner
in Mysore

To

The Chief Secretary
to the Dewan of Mysore

Sir,

With reference to para 2 of this office No: 2780/1291 (6) dated — 14th/18th November 1892, I have the honor to forward, herewith, for — information, copy of docket No: 713/86 dated 6th/9th January 1893, from — the Deputy Commissioner, Chitaldroog District, reporting that the Survey — numbers containing date trees, — referred to in my above letter, need not be reserved for the purpose of Toddy Revenue. I am, however

of

of opinion that the Survey Numbers
68 29 and 2 which comprise 400,—
630 and 600 Cers respectively,—
ought not to have been given out
for cultivation

I have the honor to be
Sir
Your most Obedient Servant

S Mukerji
Excise Commissioner
BL

(General Serial No. 30.)

1893

From The Deputy Commissioner
Chitaldroog District

To The Excise Commissioner
in Mysore

Dated 6th

Despatched 9th January 1893

Received

Enclosures No.

General No. 713
No. 86

His Docket no: 2769/32 dated 12th November last, enquiring as to whether certain lands containing date trees can be reserved for date groves.

In reply, has the honor to state that the Amildar of Chitaldroog, Hiriyur Holalkere, Davangere and Jagalur and the Deputy Amildar of Hosdrug have

are reported that the Survey numbers alluded to
the docket under reply, are not fit to
reserved for date groves, and that they have
ready been given out for cultivation

The undersigned is also of opinion that these
ed not be reserved to Government, as there
e several such lands which have been
ssessed, and the trees standing on the same
e not utilized although they lie waste, date
s being abundant in these parts

(signed) B. Krishna Iyengar
Offg: Deputy Commissioner

Copy

Mukerjee
Excise Commissioner

(General Serial No. 30.)

OFFICE 7588. 18 JAN. 93 DIWAN OF MYSORE

79

1892 9 R 1968

SECTION S. R. From the Deputy Commissioner Tumkur District

FILE No. 15 of 92

SERIAL No. 10

To

(19)

The Chief Secretary to the ~~Dewan~~ Government of Mysore.

Dated Tumkur 11th January 1893

Despatched 16th do

Received

Enclosures No. 1

General No.

No. 585

Chief Secy's Docket No. 8870
of the 16th ultimo R73-9

Submitting the statement of lands containing date trees given out for cultivation in the District for the Quarter ended the 30th September 1892 and explaining the cause of delay in its submission

Rec 18/1

Deputy Commissioner's Office
Tumkur District

Tumkur 11th January 1893

No. 585

(10)

To

The Chief Secretary to the
Government of Mysore.

Sir

With reference to your docket No. 8870 R.F 2-92 of the 16th ultimo, I have the honor to submit herewith the statement of lands containing dalé tra given out for cultivation in this Distr for the quarter ended the 30th Septem 1892, and to state that the delay i owing to the Kunigal Taluk State having had to be returned for corre The revised statement was received the Amildar only on the 5th Instant.

I have the honor to b

Sir

29

Your most obedient servant

W. H. Scantlebury

Deputy Commissioner

Tombstone District

Rantava	Jarvenahalli	13	9	34	7	-	-	4	26	30	1	-	-	As per Jalug order No 32/1 of Trues Reser				
-lalu.	Gollahalli	24/1	7	15	6	8	-	5	6	11	2	8	-	— do —	10/1			
	Gadenahalli	83	3	9	14	-	-	30	20	50	7	8	-	— do —	38/1			Do.
	— do —	88	2	7	9	8	-	-	4	4	-	4	-	— do —	50/1			
	— do —	41	3	6	15	-	-	2	8	10	-	8	-	— do —	45/1			
	— do —	46/1	2	33	14	-	-	2	8	10	-	8	-	— do —	48/1			
	Basavanahalli	37	1	17	4	-	-	-	4	4	-	8	-	— do —	31/1			
	Singarowthana-halli	37/2	8	27	8	12	-	2	8	10	1	-	-	— do —	39/1			
	Appanahalli	2/2, 2/3	3, 4	28, 9	2, 2	8, 12	-	5	6	11	2	8	-	— do —	2/3			
	Karinahalli	5/1	8	11	4	4	-	20	—	20	5	-	-	— do —	42/2			
Dodderi	Chickathimana-halli	36	9	14	5	8	-	—	1	1	-	-	-	— do —	12			
	Dodderi	50	3	18	15	-	-	8	10	18	1	-	-	— do —	20			
	— do —	122/1	2	12	11	4	-	10	25	35	1	4	-	— do —	41			
	Chendragiri	34	1	36	4	8	-	-	3	3	-	-	-	— do —	57			
	— do —	139	3	1	45	8	-	5	15	20	2	8	-	— do —	2		— do —	
	— do —	79	1	12	18	-	-	2	18	20	-	2	-	— do —	10		— do —	
	— do —	31/2	3	7	18	-	-	4	6	10	1	-	-	— do —	80			
	— do —	10/2	1	10	20	-	-	3	270	273	3	12	-	Distt No 202.				

On condition that should pay a [illegible]

Statement of lands containing Date trees given out for cultivation in the Tumk
district for the Quarter ended 30th September 1892.

Sub-division	Village	Survey No.	Extent	Assessment	No. of date trees			Probable out-turn of the trees	No. and date of the order sanctioning the Darkhast	Remarks
					Large	Small	Total			
			Tumkur			Nil				

Kalhalli	64	9	-	4	-	-	3	10	13	-	12	-	Order No	66
— do —	42	10	-	6	-	-	10	10	20	2	8	-	do	91
Ragenahalli	40	6	21	9	-	-	28	30	58	2	-	-	— do —	39
Tippanahalli	7	"	39	9	-	-	2	1	3	-	8	-	— do —	94
Chendragiri	40	3	1	11	-	-	20	25	45	5	-	-	— do —	2
Rangapura	42	8	10	4	8	-	-	20	20	-	-	-	— do —	98
— do —	3/1	3	22	17	-	-	-	4	4	-	-	-	— do —	14
Bhettanahalli	3	9	10	6	8	-	5	6	11	1	4	-	— do —	92
Veeranahalli	5	9	30	5	-	-	1	5	6	-	4	-	— do —	71
Avanamadu	39	7	14	3	8	-	6	4	10	1	8	-	— do —	72
— do —	9/4	4	18	3	-	-	4	2	6	1	-	-	— do —	79
— do —	40	6	11	7	8	-	12	18	30	3	-	-	— do —	44
Badavanahalli	41/2	6	19	6	12	-	2	4	6	6	8	-	— do —	52
Ranganahalli	10	12	7	4	8	-	"	2	2	-	-	-	— do —	31
Bettada Ranganahalli	15/2	7	31	3	8	-	5	5	10	2	8	-	— do —	95
Lakshmepura	17/3	7	-	6	-	-	10	10	20	2	8	-	— do —	74
	34	192	19	332	12	-	237	594	831	54	2	-		

Found after cutting the trees.

Trees Reserved

Handiva-kere	Handinakere	7	8	7	6	--	3	28	31	-	11	3	Taluq order No 617 D/ 5/6/92
		18	8	27	6	--	1	-	1	-	3	9	—do— 120 D/ 31/8/92
		223	3	18	3	8-	25	70	95	5	13	9	—do— 162 D/ 27/9/92
	Volikere	53	3	26	13	--	1	-	1	-	3	9	-do- 146 D/ 10/9/92
		49	3	35	14	--	3	-	3	-	11	3	
		84	1	7	5	--	6	18	24	1	6	6	—do— 182 D/ 29/9/92
	Anekasandra	21	7	4	3	--	2	29	31	-	7	6	—do— 102 D/ 22/8/92
	Madapura	29/2	2	9	5	8-	11	27	38	2	9	3	—do— 116 D/ 31/8/92
		29/3	2	23	6	8-	17	20	37	3	15	9	
		29/1	1	24	4	--	10	15	25	2	5	6	—do— 115 D/ 31/8/92
		28/1	2	1	5	12-	24	-	24	5	10	-	—do— 118 D/ 31/8/92
		2	2	21	7	4-	4	18	22	-	15	-	
		29/4	2	10	5	8-	20	20	40	4	11	-	—do— 117 D/ 31/8/92
		5	2	24	6	8-	25	30	55	5	13	9	
		46	7	31	3	8-	18	2	20	4	3	6	—do— 181 D/ 29/9/92
	nalapura	31	6	10	4	8-	60	235	295	14	1	-	as per Distt. No 19 D/ 5/7/92
	'apadakatte	60	16	32	8	--	2	-	2	-	7	6	Taluq No. 101 D/ 22/8/92
	Halli Timalapura	8	2	15	1	8-	7	25	32	1	10	3	—do— 142 D/ 22/8/92

	7/2	9	11	5	12	-	2	15	17	-	7	6 — do — 41 D/ 22/7/92
	6	8	38	5	8	-	3	2	5	-	11	3 — do — 61 D/ 28/7/92
	19	9	14	7	-	-	8	7	15	1	14	- Distt. ho: 112
Kengalapura	87	2	21	1	8	-	-	25	25	-	-	- Taluq ho 40 D/ 22/7/92
	103	8	34	4	-	-	-	4	4	-	-	- — do — 127 D/ 1/9/92
Adargallu	114	12	36	9	8	-	-	2	2	-	-	- — do — 66 D/ 28/7/92
	18	3	10	14	-	-	3	10	13	-	11	3 — do — 103 D/ 22/8/92
Bheemasundra	97	7	30	5	-	-	18	-	18	4	3	6 — do — 77 D/ 5/8/92
	47	9	30	6	8	-	14	30	44	3	4	6 — do — 75 D/ 5/8/92
Malligere	110	2	29	1	8	-	12	·	12	2	13	- — do — 76 D/ 5/8/92
Beernahalli	101	6	27	5	12	-	6	10	16	1	6	6 — do — 119 D/ 31/8/92
Sarlamadu	54	12	2	7	-	-	1	60	61	-	3	9 — do — 108 D/ 27/8/92
	55	6	13	13	4	-	3	58	61	-	11	3 — do — 109 D/ 27/8/92
Kiruvagallu	56	7	3	5	-	-	40	160	200	9	6	- — do — 183 D/ 6/9/92
Baragur	30	5	5	8	-	-	10	30	40	2	5	6 — do — 180 D/ 29/9/92
	9/1	7	14	4	-	-	22	40	62	5	2	6
	2	9	2	5	-	-	60	40	100	14	1	- } do - 179 D/ 29/9/92
Karehalli	39/13	5/10	30/20	3/4	"	"	30/14	12/1	42/15	7/3	4	6 — do 26 D/ 12/7/92
	23	6	31	2	8	-	1	35	36	-	3	9 — do: 204 D/ 26/9/92

Arakere	66	4	35	1	12	10	25	35	2	26	[illegible]		
	23	6	31	2	8	1	35	36	-	39	— do —	150	23/8/92
Bhangaragere	39	3	24	5	8	37	130	167	8	109	— do —	149	23/8/92
Naviele	89/6	1	10	5	-	12	11	23	2	13	Taluq order do	170	9/9/92
	192	10	25	5	8	25	55	80	5	139	— do —	205	29/9/92
Sinnenahalli	5	14	18	6	-	18	6	24	4	36	— do —	189	17/9/92
Muddenahalli	99	3	8	10	-	1	40	41	-	39	Distt. do	139	24/8/92
Kandikere Harogondanahalli	28	5	21	2	-	1	10	11	-	39	Taluq do	24	13/7/92
Anylakabbe	1	8	7	7	4	1	1	2	-	39	— do —	96	5/8/92
	63	10	27	5	8	-	4	4	-	-	— do —	179	12/9/92
	66	11	14	4	8	10	-	10	2	56	— do	180	12/9/92
Kandikere	328	-	26	2	-	17	94	111	3	159	— do —	14	8/7/92
	330	2	5	1	4	14	70	84	3	46	— do —	195	23/9/92
Madanamadu	30/2	5	20	1	8	-	3	3	-	-	— do —	185	15/9/92
Sadarahalli	133	8	7	4	8	6	10	16	1	66	— do —	206	30/9/92
	141	3	36	2	12	10	20	30	2	56	— do —	64	26/7/92
Doda Rampura	64	73	19	14	-	20	1	21	4	11	— do —	94	2/8/92
	6/293	12	6	6	12	3	27	30	-	113	— do —	196	23/9/92
Timmalapura	37	1	33	2	8	70	-	70	16	66	— do —	153	27/8/92

		35	16	30	10	-	-	-	21	21	-	-	-	[illegible]
	Madanahalli	2	2	13	-	12	-	-	6	6	-	-	-	do — 122 ₹ 18/8/92
	Hanumanthana-halli	55	3	23	3	-	-	20	-	20	4	11	-	do — 177 ₹ 9/9/92
		72	8	10	2	12	-	-	5	5	-	-	-	do — 176 ₹ 9/9/92
Settikere	Malagondana-halli	18	8	31	7	-	-	1	2	3	-	3	9	do — 5 ₹ 25/7/92
	Benakana Katte	29	11	7	7	8	-	2	20	22	-	7	6	do — 60 ₹ 28/7/92
	Vaddarhalli	54	1	18	8	8	-	2	-	2	-	7	6	do — 90 ₹ 12/8/92
		19	12	21	12	-	-	2	-	2	-	7	6	do — 99 ₹ 17/8/92
		16	10	31	9	-	-	9	-	9	2	1	9	do — 98 ₹ 17/8/92
		18	4	12	7	-	-	40	-	40	9	6	-	do — 100 ₹ 17/8/92
	Tigalanahalli	84	10	17	8	-	-	-	15	15	-	-	-	do — 59 ₹ 25/7/92
	Nagenahalli	2	12	4	19	-	-	-	16	16	-	-	-	Settiko 57 ₹ 15/7/92
	Settihalli	48/1	6	1	5	-	-	-	5	5	-	-	-	Talugko 17 ₹ 10/7/92
		53/243	13	39	12	4	-	1	6	7	-	3	9	do — 15 ₹ 10/7/92
		27/142	13	22	11	-	-	-	2	2	-	-	-	do — 135 ₹ 5/9/92
	Gowdanahalli	86	4	2	3	8	-	65	20	85	15	3	9	do — 37 ₹ 20/7/92
	Bedarahalli	36	5	14	17	-	-	-	35	35	-	-	-	do — 89 ₹ 12/8/92
		37	4	31	10	-	-	-	8	8	-	-	-	do — 143 ₹ [illegible]

Hesarahalli	7	5	64	7	8	-	-	7	7	-	[illegible]		
Kurubarahalli	1	10	18	18	-	-	4	8	12	-	18	-	do — 8[illegible]
Kristnasagaradakere	10	5	4	7	8	-	-	6	6	-	-	-	do — 146 7/9/92
	15/1	2	5	14	12	-	1	10	11	-	3	9	do — 144 6/9/92
	36/1	1	32	5	-	-	-	1	1	-	-	-	do — 141 6/9/92
	59	1	3	3	-	-	-	1	1	-	-	-	do — 135 6/9/92
	61	2	13	5	8	-	-	2	2	-	-	-	do — 136 6/9/92
	36/2	2	19	7	-	-	-	1	1	-	-	-	do — 206 27/9/92
	37/1	1	34	6	-	-	-	2	2	-	-	-	do — 184 22/9/92
	38	3	11	2	8	-	-	1	1	-	-	-	
	37/2	2	39	8	-	-	-	13	13	-	-	-	do — 210 20/9/92
Kaduvanahalli	2	6	22	5	8	-	-	13	13	-	-	-	do — 186 23/9/92
Total	91	[illegible]											

Sira Taluk

Sira Devarahalli	12	8	23	2	12	-	-	-	2	-	2 -	Taluq ho 1897 9/8/92
Vanjiganahalli	42/1	5	12	1	8	-	-	-	15	-	4 -	1160 4/7/92
Yeliyur	22/1	"	29	3	8	-	-	-	4	-	4 -	1270 26/7/92
	233/2	1	16	4	8	-	-	-	8	-	4 -	

	160	2	2	10	-	-	-	-	8	-	2	368 of 15/8/92
	144	3	4	15	-	-	-	-	8	-	4	215 of 27/8/92
Bhuvanahalli	92	1	35	5	8	-	-	-	8	-	2	
	96	1	8	3	8	-	-	-	15	-	4	187 of 9/8/92
	99	1	25	5	-	-	-	-	9	-	2	
Sorekunte	47/3	2	35	14	8	-	-	-	8	-	4	95 of 27/7/92
Chickandra	121	1	36	1	-	-	-	-	16	-	8	
	122	2	10	1	-	-	-	-	14	-	8	224 of 13/8/92
	120	2	15	12	-	-	-	-	20	-	10	
	135	2	10	11	-	-	-	-	20	-	8	
	136	2	12	11	-	-	-	-	25	-	8	
	138	1	35	9	8	-	-	-	20	-	8	190 of 9/8/92
	140	1	5	5	8	-	-	-	12	-	4	
	141	2	5	11	-	-	-	-	28	-	12	
Bhuvanahalli	109/3	7	26	2	12	-	-	-	25	-	8	142 of 29/7/92
Chickandra	119	2	18	8	-	-	-	-	18	-	4	269 of 27/8/92
	128	2	3	10	-	-	-	-	6	-	4	
	129	2	5	11	-	-	-	-	13	-	8	90 of 27/7/92
	130	2	14	8	-	-	-	-	4	-	4	
	118	2	22	14	-	-	-	-	4	-	2	188 of 9/8/92

Tereyogonahalli	122	2	23	7	8	-	-	-	15	-	8	-	Taluq No. 128 of 26/7/92
Girinathanahalli	40/2	6	20	2	12	-	-	-	10	-	4	-	167 of 5/8/92
	40/4	5	15	2	-	-	-	-	8	-	2	-	168 of 5/8/92
Madadoo	47	31	12	7	-	-	-	-	10	-	4	-	155 of 5/8/92
	31	7	20	1	12	-	-	-	17	-	8	-	153 of 5/8/92
	181/3	7	5	3	4	-	-	-	15	-	4	-	154 of 5/8/92
	37	25	28	9	-	-	-	-	8	-	2	-	165 of 5/8/92
Yeliyur	53/1	2	15	11	8	-	-	-	8	-	4	-	124 of 26/7/92
	233/3	-	39	3	-	-	-	-	6	-	4	-	123 of 26/7/92
	117	5	11	2	12	-	-	-	25	-	8	-	43 of 10/7/92
	225	24	36	8	-	-	-	-	12	-	4	-	161 of 5/8/92
	100	23	13	5	8	-	-	-	8	-	4	-	120 of 5/8/92
	149	7	34	1	12	-	-	-	10	-	4	-	44 of 10/7/92
Hiayagere	44	1	30	5	8	-	-	-	12	-	4	-	107 of 25/7/92
Yeliyur	24/1	14	2	3	-	-	-	-	25	-	8	-	97 of 24/7/92
	130	3	1	16	-	-	-	-	8	-	2	-	126 of 26/7/92
	158	2	14	8	-	-	-	-	1	0	1	-	
Madadu	38	7	7	2	4	-	-	-	4	-	2	-	156 of 5/8/92
Hiyagere	10	5	19	2	8	-	-	-	8	-	4	-	270 of 27/8/92

Kallukote	91	9	19	4	-	-	-	-	8	-	4 -	286 of 1/9/92
Kotta	33/1	4	5	8	-	-	-	-	3	-	2 -	296 of 2/9/92
Hiyagere	39	3	13	11	-	-	-	-	14	-	4 -	108 of 25/7/92
Jaggihalli	33/1	4	-	2	-	-	-	-	6	-	2 -	112 of 25/7/92
Buddiketta-nahalli	12	12	14	5	-	-	-	-	36	-	8 -	45 of 9/7/92
	75	3	15	4	-	-	-	-	20	-	8 -	105 of 23/7/92
Dodagula	177	2	11	9	-	-	-	-	20	-	8 -	170 of 5/8/92
	49/5	2	10	7	8	-	-	-	18	-	4 -	99 of 27/7/92
	51/1	1	20	5	-	-	-	-	14	-	4 -	101 of 27/7/92
	51/2	2	6	6	4	-	-	-	13	-	4 -	
	52	2	19	8	8	-	-	-	6	-	4 -	
Gummahna-halli	67	4	7	8	8	-	-	-	25	-	8 -	220 of 15/8/92
Honagonahalli	51/1	2	37	9	-	-	-	-	14	-	8 -	237 of 18/8/92
	49/3	2	10	6	12	-	-	-	7	-	4 -	235 of 16/8/92
	49/2	2	34	8	12	-	-	-	6	-	4 -	239 of 16/8/92
	51/2	2	35	9	-	-	-	-	6	-	2 -	238 of 16/8/92
	72	24	21	5	8	-	-	-	6	-	2 -	233 of 16/8/92
	62	5	33	3	8	-	-	-	12	-	4 -	240 of 16/8/92
	49/1	1	36	5	8	-	-	-	8	-	4 -	234 of 16/8/92

Halkurikaval	22/4	2	7	9	12	-	-	-	6	-	2	-	Taluq ho 157 of 5/8/92
Mudanahalli	95	2	30	-	12	-	-	-	25	-	8	-	116 of 25/7/92
	40	29	-	10	-	-	-	-	20	-	4	-	114 of 25/7/92
Ratnasamudra	47/1	5	31	1	8	-	-	-	20	-	4	-	
	47/2	8	8	2	4	-	-	-	30	-	8	-	115 of 25/7/92
	100/1	1	30	6	-	-	-	-	4	-	4	-	
	100/2	2	17	9	-	-	-	-	6	-	4	-	111 of 25/7/92
	98	1	13	13	-	-			17	-	4	-	
	101	2	36	10	-	-	-	-	15	-	4	-	130 of 25/7/92
	94/1	1	34	5	8	-	-	-	10	-	4	-	164 of 5/8/92
Handenahalli	72/3	9	14	2	8	-	-	-	12	-	4	-	178 of 5/8/92
Madodu	32	30	23	6	8	-	-	-	18	2	-	-	349 of 21/9/92
	143	6	35	24	-	-	-	-	80	2	-	-	360 of 21/9/92
Ratnadandra	118	12	10	2	12	-	-	-	16	-	4	-	364 of 21/9/92
	120	12	27	5	8	-	-	-	4	-	2	-	363 of 21/9/92
Vojukunte	68	9	-	4	-	-	-	-	8	-	2	-	360 of 21/9/92
Bidarkere	67/2	5	20	1	12	-	-	-	12	-	2	-	
	67/3	5	20	1	12	-	-	-	18	-	4	-	361 of 21/9/92
	67/4	5	25	2	4	-	-	-	14	-	4	-	

Kotta	157	17	13	5	-	-	-	-	40	2	-	-	3[illegible] of 21/9/92
	111/5	2	3	5	12	-	-	-	4	-	2	-	359 of 21/9/92
	258/3	6	22	1	12	-	-	-	1	-	1	-	
Bidarkere	23/2	4	30	1	8	-	-	-	14	1	-	-	358 of 21/9/92
Kotta	232/1	5	20	1	12	-	-	-	40	2	-	-	
	23/2	8	10	2	12	-	-	-	20	1	-	-	357 of 21/9/92
Gacharhalli	20/1	7	1	3	-	-	-	-	20	-	8	-	356 of 21/9/92
	20/2	5	20	2	8	-	-	-	18	-	8	-	
Kanchugunte	272	18	24	5	-	-	-	-	88	1	8	-	355 of 21/9/92
Madodu	26	28	10	6	-	-	-	-	28	1	-	-	354 of 21/9/92
Girinathanahalli	6/2	6	4	3	4	-	-	-	10	-	4	-	391 of 27/9/92
Madodu	93	21	31	5	8	-	-	-	10	-	4	-	390 of 27/9/92
Girinathana-halli	40/1	8	35	4	-	-	-	-	8	-	2	-	389 of 27/9/92
Sira	258/3	2	30	11	8	-	-	-	5	-	2	-	392 of 27/9/92
	259	8	22	35	-	-	-	-	10	-	4	-	
Bidarkere	88/2	12	32	4	-	-	-	-	18	-	4	-	412 of 29/9/92
Mudigere	91	5	2	2	4	-	-	-	6	-	2	-	413 of 28/9/92
Kotta	327/3	8	10	2	-	-	-	-	5	-	2	-	of 29/9/92
	327/4	9	32	2	8	-	-	-	3	-	1	-	

	Bidarkere	126	27	2	6	-	-	-	-	18	-	4	- Taluq ho 406 of 29/9/92
	Budikettana-halli	16/4	9	11	2	4	-	-	-	28	-	8	- 405 of 29/9/92
Kadur	Hanumanahalli	10	20	20	5	-	-	-	-	3	-	1	- 200 of 22/9/92
		12	12	12	3	8	-	-	-	4	-	2	- 199 of 22/9/92
	Kaggaladu	5	32	30	8	-	-	-	-	12	-	3	- 201 of 22/9/92
		7	8	39	2	12	-	-	-	140	-	2	- 221 of 24/9/92 Trees Reserve
	Dandikere	44	16	8	2	-	-	-	-	10	-	1	- 228 of 27/9/92
	Hemadore	310	11	3	2	-	-	-	-	1	-	1	- 220 of 26/9/92
	Hanumanahalli	7	22	30	5	8	-	-	-	30	-	4	- 222 of 26/9/92
	Bandakunte	18	2	31	11	-	-	-	-	4	-	4	- 223 of 26/9/92
	Dandikere	50	25	19	5	-	-	-	-	10	-	7	- 152 of 27/7/92
	Bandakunte	24	2	-	11	8	-	-	-	50	-	8	- 157 of 23/7/92
	Hosuru	84	3	9	11	-	-	-	-	1	-	1	- 176 of 29/7/92
		107	2	20	7	-	-	-	-	1	-	1	- 179 of 29/7/92
		9	5	3	17	-	-	-	-	15	-	4	- 99 of 9/8/92
		12	7	26	2	8	-	-	-	15	1	-	- 98 of 9/8/92
	Gowdakere	16	3	35	9	8	-	-	-	5	-	2	- 101 of 9/8/92
	Dandikere	55	9	1	2	-	-	-	-	1	-	1	- 104 of 9/8/92
Baragur	Madaluru	60	3	7	10	-	-	-	-	10	1	4	- 100 of 14/8/92
		226	1	28	7	4	-	-	-	40	5	-	- 109 of 14/8/92 Trees Reserved

	2[illegible]	1	33	7	-	-	-	-	20	1	4 -	101 of 14/8/92
	218	3	21	15	-	-	-	-	50	6	4 -	102 of 14/8/92
Bappanadu	24	19	35	7	-	-	-	-	50	6	4 -	69 of 6/8/92
Madalure	39	4	34	15	-	-	-	-	20	2	8 -	115 of 19/8/92
	75	2	18	8	8 -	-	-		6	-	12 -	119 of 25/8/92
	364/1	10	-	3	4 -	-	-		10	1	4 -	71 of 25/7/92
	40	4	17	14	- -	-	-		15	1	14 -	120 of 25/8/92
Madalure	220	3	11	11	- -	-	-		60	7	8 -	103 of 14/8/92
	393	14	33	24	- -	-	-		20	2	8 -	63 of 4/8/92
Bappanadu	226/2	5	31	1	8 -	-	-		15	1	14 -	}
Madalure	158	6	35	25	- -	-	-		50	6	4 -	} 70 of 5/8/92.
	217	2	15	9	- -	-	-		25	1	4 -	}
	136/2	1	27	6	4 -	-	-		10	1	4 -	} 838 11/8/92
	387	10	20	4	8 -	-	-		10	1	4 -	}
	406	9	27	2	8 -	-	-		20	2	8 -	84 of 11/8/92
	37	3	38	12	- -	-	-		7	-	14 -	85 of 11/8/92
	77	7	1	20	- -	-	-		20	2	8 -	86 of 11/8/92
	399	27	16	7	- -	-	-		10	1	4 -	166 of 16/9/92
Baragur	144	27	12	5	- -	-	-		8	1	- -	171 of 22/9/92

	Hosahalli	43	5	19	1	12	-	-	-	10	1	4	-	Taluq/ho: 170 of 22/9/92
		14	11	2	4	-	-	-	-	40	5	-	-	173 of 22/9/92 Trees Reserved
	Baragur	135	33	-	6	-	-	-	-	18	2	4	-	172 of 22/9/92
	Hiriajjihalli	54	17	24	3	8	-	-	-	5	-	10	-	196 of 29/9/92
	Ragalahalli	13	21	11	4	-	-	-	-	10	1	4	-	191 of 29/9/92
Agrahara	Gelladabagi	203	16	17	8	-	-	-	-	12	-	8	-	45 of 15/7/92
	Vadanahalli	31	32	30	9	-	-	-	-	160	12	8	-	35 of 2/7/92 Trees Reserve
	Chikkagiriahalli	13	20	20	10	-	-	-	-	26	1	10	-	197 of 22/9/92
	Handimelka	36	6	14	9	8	-	-	-	16	1	-	-	92 of 10/8/92
	Inalanahalli	25	32	33	8	-	-	-	-	6	-	6	-	222 of 30/9/92
Torinkere	Sirodadu	3	5	34	2	4	-	-	-	5	-	4	-	25 of 15/7/92
	Hosaburaju	13	12	22	3	8	-	-	-	5	-	5	-	84 of 11/9/92
	Kagelinganahalli	35	25	-	8	-	-	-	-	150	4	10	-	114 of 16/9/92 Trees Reserve
	Vadanahalli	43	1	-	-	4	-	-	-	10	-	8	-	127 of 27/9/92
	Jaruru	168	15	20	7	8	-	-	-	150	3	-	-	128 of 27/9/92 Trees Reserve
Kalembella	Halenahalli	85	5	24	45	-	-	-	-	31	-	8	-	102 of 15/9/92
	Joriappanahalli	2	27	26	8	-	-	-	-	11	-	4	-	101 of 16/9/92
	Chinnappanahalli	22	11	10	5	-	-	-	-	2	-	1	-	61 of 12/8/92
	Halenahalli	88	3	36	23	-	-	-	-	8	-	8	-	108 of 19/9/92
	Kadanagere	142	1	10	4	8	-	-	-	3	-	4	-	106 of 19/9/92
	Halenahalli	141	5	30	1	8	-	-	-	18	-	8	-	107 of 19/9/92

Bukkahatta.	Kuruhalli	85	1	34	10	-	-	-	-	50	-	8	-	10 of 2 [illegible]
Total		160	1395	29	1160	8	-	-	-	3015	136	-	-	
Hagalvadi	Mattikatta	26/1	7	23	8	-	-	3	7	10	6	-	-	Taluq ho 581 of 16/7/93
	Mattikere	44	2	23	1	8	-	12	10	22	1	6	-	do - 106 of 30/8/92
		45	1	9	-	12	-	3	6	9				— do — — do —
	Galigekere	19	9	36	11	-	-	-	3	3	2	-	-	— do — 517 of 17/9/92
	Mayappanahalli	18	32	22	12	-	-	5	20	25	-	8	-	— do — 169 of 9/9/92
	Geddalahalli	1/2	8	36	6	12	-	4	-	4	-	8	-	— do — 52 of 9/9/92
		4	6	39	4	-	-	-	4	4	-	8	-	— do — 167 of 9/9/92
	Sivarampura	28	12	23	7	-	-	8	2	10	1	4	-	— do — 757 of 8/9/92
	Bettadahalli	21	9	38	9	8	-	1	-	1	1	4	-	— do — 772 of 3/8/92
	Galigekere	21	11	6	6	8	-	5	17	22	2	-	-	— do — 515 of 24/7/92
		23	10	25	11	-	-	-	16	16	2	-	-	— do — 518 of 24/7/92
		15	27	33	23	-	-	8	12	20	2	4	-	— do — 516 of 15/7/92
	Total	12	141	33	101	-	-	49	97	146	18	14	-	

Tiptur	Besige	35/2	1	12	6	4	-	-	3	3	-	1	- Sanctioned by Taluq on 7/7/92
		95	-	13	-	4	-	1	12	13	-	2	- 28/7/92
		82	1	22	6	8	-	10	88	98	10	8	- 6/8/92
		42/1	3	12	3	-	-	2	-	2	-	4	- 16/9/92
		77	3	17	5	-	-	2	-	2	-	4	- 16/9/92
		26/1	23	31	20	12	-	9	-	9	2	4	- 28/9/92
	Nadenuru	185	22	36	17	4	-	10	4	14	-	2	- 12/8/92
		77	12	15	11	-	-	2	4	6	-	8	- 18/7/92
	Madehalli	92	9	8	11	-	-	4	4	8	-	4	- 24/8/92
	Narasikatte	20/2	1	30	6	4	-	8	35	43	1	8	- 30/8/92
	Kannugatta	40/2	3	35	5	-	-	-	2	2	-	1	- 6/9/92
		141	2	31	11	-	-	1	10	11	-	4	- 16/9/92
	Jinnayakanahalli	10	9	23	11	-	-	1	10	11	-	4	- 30/8/92
	Hedeyarahalli	58	23	-	14	-	-	25	101	126	5	-	- 16/9/92
	Melapura	43/2	11	-	11	12	-	8	10	18	1	-	- 17/9/92
	Nadasuru	256	10	5	13	-	-	3	4	7	-	8	- 15/9/92
	Marangere	103	34	30	24	-	-	4	3	7	-	7	- 16/9/92
	Kuvabarahalli	15	1	-	-	12	-	-	2	2	-	1	- 15/9/92
	Lingadevarahalli	13	6	-	13	-	-	1	10	11	-	10	14/9/92
		15	16	-	12	-	-	20	10	30	2	-	- 14/9/92

Sivara	93	23	28	21	-	-	14	8	22	1	- -
Honnavalli Honnavalli	26	-	14	1	4	-	4	12	16	-	8 -
	52	8	-	6	8	-	45	38	83	6	4 -
	444/2	8	7	7	-	-	12	22	34	2	- -
	39	2	29	1	12	-	3	-	3	-	8 -
	520	10	32	7	8	-	36	36	72	5	6 -
	123	5	39	5	8	-	57	54	111	5	- -
Lakkihalli	96	6	22	5	8	-	4	8	12	-	8 -
Gowdanakatte	92	7	2	6	-	-	6	65	71	5	- -
——do——	57	9	23	7	-	-	-	40	40	3	14 -
Bagavala	77	8	29	7	-	-	25	17	42	7	- -
	29	10	13	9	-	-	41	62	103	12	- -
	45	2	14	2	-	-	17	32	49	2	- -
Chickabidare	52/2	8	-	10	-	-	11	10	21	2	14 -
	11	10	30	15	-	-	19	49	68	7	12 -
	50	18	-	19	-	-	10	30	40	3	12 -
Mathihalli	70	-	20	-	12	-	11	18	29	4	4 -
	48	12	10	14	-	-	26	5	31	6	- -
	40	6	17	6	12	-	-	3	3	0	2 -

17/9/92
3/7/92
15/8/92
2/8/92
7/9/92
27/9/92
3/7/92
28/7/92
28/7/92
28/8/92
30/7/92
15/8/92
7/9/92
28/8/92
25/9/92
25/9/92
25/9/92
14/9/92
15/9/92

Mallidevihalli	49	9	6	7	8	-	3	3	6	1	8	-	sanctioned by Taluq office 27/9/92
Giaragatta	5	10	11	8	8	-	15	7	22	4	-	-	25/9/92
Talkurike Mayigondana Halli	7	4	25	3	-	-	3	9	12	-	12	-	28/8/92
	23	2	35	2	12	-	12	50	62	3	2	-	29/8/92
Manineker	72	3	9	2	8	-	67	15	82	16	12	-	28/8/92
Biadarhalli	4	2	2	1	12	D	2	4	6	-	8	-	18/8/92
Huralihalli	17	11	3	10	-	-	8	14	22	2	-	-	15/8/92
Ghatagamakere	59	11	36	9	-	-	18	6	24	4	8	-	14/9/92
Honavinkere Honavinkere Agrahara	169	5	5	27	-	-	1	0	1	-	4	-	22/9/92
Honavinkere Mathigatta	8	15	29	13	-	-	1	2	3	-	4	-	30/8/92
	18/1	6	-	6	8	-	5	-	5	-	15	-	30/8/92
Sucuru	51/1	3	28	6	-	-	1	2	3	-	4	6	19/8/92
	116	4	25	6	-	-	11	127	138	2	2	-	4/8/92
	101	2	22	3	8	-	2	31	33	2	9	-	8/9/92
Bajagur	163/2	6	-	6	8	-	2	4	6	-	8	6	6/9/92
Gopalapura	31	3	21	5	8	-	70	-	70	11	-	-	29/9/92
Alabur	63	6	38	8	-	-	-	2	2	-	4	-	29/9/92
Total.	56	467	24	482	4	-	673	1097	1770	152			

Pavagada — Til

Kunigal Taluk

Kunigal Hervr	23	-	14	1	-	-	5	7	12	-	-	-	
Jarikere	30	9	17	9	8	-	-	15	15	-	-	-	
Kithnamangla	92	-	34	4	-	-	7	25	32	-	-	-	
Begur Amanikere	22	1	17	0	8	-	6	20	26	-	-	-	
Lakshmidevihalli	73	3	8	20	-	-	1	6	7	-	-	-	
	89	2	18	14	-	-	2	15	17	-	-	-	
Lakshmidevihalli	48/1	1	7	2	8	-	6	15	21	-	-	-	
	34	6	31	2	-	-	1	4	5	-	-	-	
	71	1	23	9	8	-	8	10	18	-	-	-	
	65/1	1	39	11	8	-	3	10	13	-	-	-	
	49/2	2	33	17	-	-	2	11	13	-	-	-	
Kanchagalpura-dahalli	35	1	20	7	8	-	9	13	22	-	-	-	
	52	3	23	20	-	-	11	18	29	-	-	-	
	38	1	1	5	8	-	6	10	16	-	-	-	
	53	2	12	13	-	-	8	10	18	-	-	-	
	25	3	16	18	-	-	-	4	4	-	-	-	
	19	-	28	3	8	-	7	10	17	-	-	-	
	40	2	33	16	-	-	17	25	42	-	-	-	

		14	2	13	14	-	-	6	4	10	-	-	-
Yediyur Hurali byrasandra		55	6	29	3	8	-	2	-	2	-	-	-
Rademavinpura - la ane		31	3	15	16	-	-	4	3	7	-	-	-
		17	1	8	6	-	-	3	10	13	-	-	-
Cholinahalli Ane		24	1	15	8	-	-	4	-	4	-	-	-
		23	3	16	18	-	-	10	10	20	-	-	-
Huliyurdurg	Kadarapura	7	7	38	6	-	-	2	10	12	-	-	-
	Hosahalli	35	18	5	14	-	-	2	3	5	-	-	-
	Kempanahalli	22	12	30	9	-	-	"	1	6	-	-	-
		8	6	18	5	-	-	15	9	24	-	-	-
Amrasalur	Yedamané	68	17	12	4	8	-	12	43	55	-	-	-
Bicaderhalli	Kenchanahalli	27	11	2	8	8	-	-	3	3	-	-	-
	Ippadi	205	16	16	14	-	-	3	-	3	-	-	-
		208	16	32	13	-	-	3	-	3	-	-	-
Kottigere	Madekehalli	55	4	6	3	8	-	4	-	4	-	-	-
	Kottigere Ama - nikere	15	4	12	23	-	-	5	12	17	-	-	-
		55	2	34	17	-	-	2	2	4	-	-	-
		12	3	29	15	-	-	-	1	1	-	-	-
		56	2	14	14	-	-	2	1	3	-	-	-

Gollarhalli	6	11	29	5	8	-	3	3	6	67 of 20/8/92
Tubinakere	27	11	11	4	-	-	1	5	6	77 of 27/8/92
Malappana-halli	10	12	38	6	-	-	60	70	130	79 of 1/8/92
Tubinakere	3	15	-	7	-	-	60	20	80	80 of 27/8/92
Mallappana-halli	4	10	19	5	-	-	50	126	176	91 of 17/9/92
Budihall	141	2	15	1	12	-	-	4	4	95 of 18/8/92
Kienadu Amanikere	9	7	20	10	4	-	-	8	8	137 of 16/9/92
	67	727	20	427	8	-	1858	5840	7698	

Tumkur
Dated 14th January 1893

Deputy Commissioner
Tumkur District.

(General Serial No. 30.)

1892-93

3B (12)

From

SECTION C. 4.

FILE NO. 15389

The Chief Secretary to the Dewan of Mysore.

To The Excise Commr in Mysore

Dated 20 "March 193

Despatched

Received

Enclosures No.

General No. 15389

No. R. 1888.

Requesting the Ex: Commr to report the Correct no: of date trees Standing on the Survey nos. 68, 294 2, referred to in the Statement of Lands Containing date trees given out for cultivation in the Chital drug distt, during the quarter ending on 30th Jun 11

References to be marked.

Mysore Govt. C. Press, Bangalore.—9-1-93.—3,000.

as well as in the District Returns submitted therewith, the said Survey Nos 68, 292 & 2 are shewn to comprise only 110, 130, & 600 trees respectively. It is not therefore clear which of the two Statements is ~~this~~ correct ~~one~~. The Excise Commissioner will be good enough to report correct figures for the ~~said~~ ~~not as correct as others~~ information of Government. ~~delay for confirmation of reports~~

"By order

Chief Secretary

(General Serial No. 30.)

189

From

The Chief Secretary to the Dewan of Mysore.

To

Dated

Despatched

Received

Enclosures No.

General No.

No.

Draft for copy

Rec'd 24/3
Repd 30/3

34

(General Serial No. 30.)

1893. 10857
24 MAR 93
R 2687

From The Excise Commissioner

To In Mysore

The Chief Secretary to the Dewan of Mysore.

Dated 22nd
Despatched 23 } March 1893. (13)
Received

Enclosures No.

General No. 5085
No. 308

In reply to No. 15389/1884, dated 20/21st instant.

SUBJECT.

Submitted with memo:

S 8/6/93

FILE NO.

SERIAL NO.

States that the figures 110, 130 and 600 referred to in the above, are correct, and that he is of opinion that Survey Nos. 60 and 2 which comprise 400 and 600 date trees respectively, ought not to have been given out for cultivation.

References (to be entered only in the Dewan's Office).

Z

By Comrs. Hoosur R 7144-93

9/13/9/94.

142½ 7

SECTION S R

FILE No. 15 of 92

SERIAL No. 13

The Excise Commr
in Mysore

Dy 22/28 May/94

No 20348 Encl 3
R.T. 132-93

Has the honor to forward herewith for disposal showing the reversion of the lists of Date Growers Correspondence as per margin on the subject of Shivajirao's application for certain lands in the village of Ootthanahalli Kadur Taluk which were reserved for Date Growers

H O

22/5/94
For Chief Secy

1 Kadur Dy Comrs
No 340 Dy 25th Sept 91
2 Shivajirao's application
Dy 18th April 92
3 Do Do
Dy 15th Aug 92

(158)

SECTION S R
FILE NO. 15 a/q
SUBJECT NO. 14

The Dy Commissioner
Hassan Distt

Dy 13 Sepr/93 ~~Febry/94~~
19 ✓
No 5051/R7.144-93 Su

It has the honour to state that the Undersigned is under the impression that an order to the effect that lands containing Date trees fewer than 20 (or some such figure) per acre may be given out for cultivation was issued on a reference made by him while at Hassan (as Sub Dn officer or Dy Comr). The references were not readily forthcoming in this office
2. The Dy Comr is requested to cause a search to be made for the correspondence

and 30 last copies of the
Sanders Ranz as possible
S.O.

Draft

Chief Secy

8/2/94

Draft

22/5/94

Draft

5085/308 Excise Commissioner's Office

Bangalore, 22nd March 1890.

23

55

From (13)

The Excise Commissioner

in Mysore.

To

The Chief Secretary to the

Dewan of Mysore

Sir,

In reply to your docket No. 15389/1888, dated 20th/21st instant, I have the honor to state that the figures 110, 130 and 600 are incorrect. —

2. I am of opinion that Survey No. 60 of Beerenhalli

the Sidigur Taluk, comprising 400 date
Trees, and No. 2 of Tippenahalli, in
Hosdrug Sub-Taluk, comprising 600 date
ees, ought not to have been given
ut for cultivation. —

I have the honor to be

Sir.

your most obedient Servant

Excise Commissioner
In Mysore

Prop. (17)

Read again:-
Read again Govt Prop. No. 3.
of 21st Sept/1884 calling for a
quarterly statement of lands con-
-taining date trees, given out for
cultivation and subsequent
references:-



Order No 6238-45 8/10/96
" Ex. 194
See with Statt as per
The Deputy Commrs of
Kolar, Bangalore & Hassan have
submitted the above returns direct
to Govt: while the Deputy Commrs
of Shimoga, Kadur & Chitaldroog have
sent them to the Excise Commr
who in turn sent them direct
to Govt. These returns will be returned for
transmission thro' the Excise
Commr

These returns should be
returned to
Mr. Meredith
attached from
Mysore &, checked
in the Accounts
Office & sent to
the Govt

2. The Excise Commr should see
that these returns have been
punctually rendered quarterly
from the date of the order & call
for those wanting and submit them
now to Govt and see that hereafter
punctually submitted by the required dates
& that correct lists of reservations are completed
and published.

3. Deputy Commrs should be
asked to report what minimum
number of mature trees they
consider

(Other than wet & garden)
as acre of ~~unoccupied land~~ should
contain to exempt such land from
being given out for cultivation
with due regard to the dearth
or abundance of date trees in
such locality to meet the demand
of the Excise Department.

10 - 12 - '.

Revenue Secretary

To the Excise Commr in Mysore

Deputy Commrs of Kolar, Tumkur,
Mysore, Bangalore, ~~Hassan~~ Hassan, Shimoga & Kadur
with the statements

Recd
7.

42 Statements to be returned

1890.

Quarterly
March:- (1) Bangalore
(2) Kolar
(3) Mysore
(4) Hassan

1890 - March - June - September	1891 March - June - September
Bangalore — 1 - 1 - 1	

Bangalore :— 15 Statements

1890 - Statements for the quarters ending March, June, & September.

1891 - Statements for the quarters ending March, June, Sept & Decr

1892 - ending March & June -

91 - ending June, Sept., Decr.

95 - March, June, Sept.

Kolar - 12 Statements

1890 - March, June & Sept.

91. March June Sept. Decr.

92 - June

93 - June

94. September

95 - June - September

1893

Quarter ending March :- (1) Bangalore
(2) Kolar
(3) Mysore
(4) Hassan
(5) Shimoga
(6) Kadur

June. (1) Bangalore
(2) Kolar
(3) Mysore
(4) Hassan
(5) Shimoga
(6) Kadur

September :- (1) Bangalore
(2) Kolar
(3) Mysore
(4) Hassan
(5) Shimoga
(6) Kadur

1891.

Quarter ending March :- (1) Bangalore
(2) Kolar
(3) Mysore
(4) Hassan
(5) Shimoga
(6) Kadur

June - (1) Bangalore
(2) Kolar
(3) Mysore
(4) Shimoga
(5) Kadur
(6) Hassan

(2) Kolar
(3) Mysore
(4) Hassan
(5) Shimoga
(6) Kadur

December (1) Bangalore
(2) Kolar
(3) Hassan
(4) Shimoga
(5) Kadur

1892

Quarter ending March :- Bangalore
Mysore
Hassan
Shimoga
Kadur

ending June :- 2 { Bangalore, Kolar } Direct from the Dr. Commr
Hassan — Direct from Hqrs'
Shimoga
Chitaldroog

June :- (1) Bangalore
(2) Kolar
(3) Hassan
(4) Shimoga
(5) Kadur
(6) Chitaldroog
} all Hqrs' & the Secretariat

Ending Septr 2 { Bangalore, Kolar } Direct from the Dr. Commr
Hassan — Direct from Hqrs'
Shimoga
Chitaldroog

1891

June - Bangalore — direct from the Dr Commr
Hassan
Shimoga
Kadur
Chitaldroog -

Bangalore, Kolar } direct from the Dr Commr
Hassan — direct from Hqrs'

All Statements
receives direct have
been sent to the
Several Dr Commr
for submission
Hqrs' the Secretariat
Commr

of

Idroog

[illegible]alore — direct from the Dr. Commr
[illegible]imoga
[illegible]aldroog

direct from the Dr Commr

Statements to be returned on
the 25th

4

Bangalore — 15 Statements.

Statements for the quarter ended —

1890 - March, June, September.

1891 - March, June, September, Decr.

1892 - March, June.

94 - June, September, December.

95 - March, June September.

Kolar :- 12 Statements -

1890 - March, June, September

1891 - March, June, Septr, Decr.

92 - ~~June~~ March & June

94 - September

95 - June, Septr

Tumkur 25 Statements - Quarter ended
1892 - 30th June
Mysore :- 8 Statements

90 - March, June, September

91 - March, June, Septr, ~~Decr~~.

92 - March, June

Hassan - 12 Statements

1890 - March, June, ~~September~~ September.
June.

91 - March, September, December.

92 - March, June,

94 - September.

95 - June & Septr

Shimoga - 8 Statements

90 - June, September

91 - March, June, Septr, Decr.

92 - March, June

Kadur - 8 Statements

90 - June, September

91 - March, June, Septr Decr

92 - March, June.

1884. A

GOVERNMENT OF MYSORE

REVENUE.

PROCEEDINGS.

Dated 11*th September* 1884.

No.

Directing the strict enforcement of the rule prohibiting the giving out for cultivation lands which contain date trees.

Mysore Government Press, Bangalore.—16-9-84.—60.

(18)

Gen. Serial No. 30.]

OFFICE OF THE DEPUTY SUPERINTENDENT
GL. No. 45738
R.V. 3749
1896. 30 JAN. 96
DEWAN'S OFFICE

47

SECTION S R
FILE NO. 15 of 92
SERIAL NO. 16

From The Deputy Commissioner Hassan District

To Revenue
The ~~Chief~~ Secretary to the ~~Government~~ Dewan of Mysore.

Ref N 30/1/96

The reference quoted within was sent to Excise Branch on 20/12/95

2nd 3/2/96.

Submitted with reference

~~Sd~~
Submitted for the Hon'ble Dewan: in presence in Cutcherry from Leave
4/2/96 S.R.

File HGG 12/2/96

Dated 27th } January 1896.
Despatched 28th }

Received

Enclosures No. Nil

General No. 684
No. S.

In reply to No 5051 dated 13th Sept 1894
R.T. 1444-93

SUBJECT.

Stating that a search was made in the Records of this office for the correspondence relating to the subject of granting lands containing Date trees fewer than 20 per acre, but no trace was found.

References (to be entered only in the Dewan's Office.)

En

No 684

Deputy Commissioner's office
Hassan District.
Dated, Hassan 27th/28 January 1895

From.

The Deputy Commissioner
Hassan District

To,

The Revenue Secretary to the
Government of Mysore
Bangalore.

Sir, With reference to the Chief Secretary's docket No. 5051 R.F. 146-93 dated 13th September 1894 and subsequent reminder No. 5375 R. 178 of the 10th December last, requesting the submission of Copies of correspondence relating to the subject of granting land Containing date trees fewer than 20 per acre for cultivation, I have the honor to state that a search was made in the Records of this office and no trace is found of the Correspondence in question

I have the honor to be
Sir.
Your most obedient Servant
[illegible]
for Deputy Commissioner

Exise.]

(19)



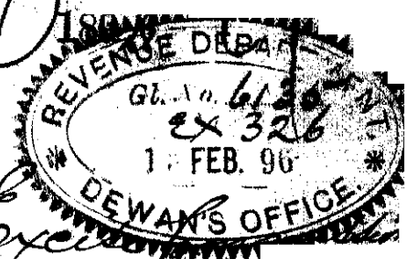

From The Excise Commr in Mysore

To

The Secy. to the Govt. of Mysore,
Revenue & General Depts

Submitted to the 3rd Councillor with a draft. HGh 10/2/96

Dated 10th
Despatched 13th } February 1896
Received

General No. 3218
No. 312

Enclosure No. 1.

~~*In reply to*~~

SUBJECT

Submits, a copy of the Statement of lands containing date trees, given out for cultivation in the Kadur District during the quarter ended 31st December 1895

References (to be entered only in the Dewan's Office.)

Rev Secra
HB
14/2/96

S.D.

No. 3218/312 Excise Commissioner's Office
Bangalore dated 10th February 1896

Enc: 1

From

The Excise Commissioner
in Mysore.

To

The Secretary to the
Government of Mysore
Revenue & General Departments

Sir,

I have the honor to submit, herewith, a copy of the Statement of lands containing date trees, given out for cultivations in the Kadur District during the quarter ended 31st December 1895

I have the honor to be
Sir,
Your most obedient servant
Excise Commissioner
in Mysore

(20) 53

Read :-

SECTION S. R.

FILE NO. 15 of 92

SERIAL NO. 78

Letter No: 3218/312 dt 10/13/1/96 from the Excise Comm^r in Mysore submitting a copy of the statement of lands containing date trees given out for cultivation in the Kadur Dt during the quarter ending 31st Decr 1895.

also Prop No: 3593/81 dt 11/9/86 calling for such quarterly statements

~~

V

No 7980 dt 3.3.96
Ex. 239. 6

Order

In the quarterly Statements ~~Vide the statements shown~~ above referred to ~~the lands containing date trees given out for cultivation~~ Govt: desire that the extent of land given out with its description dry, wet or garden, must be inserted. The Excise Comm^r therefore requested to instruct

The Deputy Commissioners to change the heading "Survey Assessments" to "Extent of land and its assessment and description" and fill in Particulars accordingly in future Statements.

J H O'L
1/3/98
Secretary

To
The Excise Comm^rs in Lyons

Excise.]

(21)

GOVERNMENT OF MYSORE

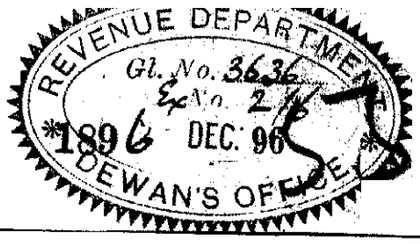

Statement showing particulars of land containing a
the Kadur District for the quarter ending 31st D

			Survey number	Extent of land and assessment				No. of date trees		
				Acres	Guntas	Assessment		Arecanut	Cocoanut	Pepper
Kadur	Kadur	Kadur	29	3	14	5 . .		1		1
Belagur	Muthur	105 B. 1-2		16	10	7 4 .		2		2
Suckerapatna	Suckerapatna	235		2	6	9 8 .	6 .	1	7	23
Do	Do	446		1	39	5 . .	15 .	15		30
Do	Do	447		2	19	7 . .	5 .	10		15
Do	Do	523		37	.	20 . .	10 .	2	2	32
Do	Lillaynahally	7 B. 2		5	22	3 . .	1 .			1
Kadur	K. I.					1 . .				

to amend	Chickangala	Karethimmanahally	1	4	36	6	8	.	6			3	.	
the form given.	Do	Do	2	4	7	5	8	.	3			3	.	
There is a question as			5	4	34	6	.	.	3					
to whether we shd continue											9	2	12	.
this at all. We may fix			6	3	38	5	.	.			5	2	4	.
fees the class from rates														
of assessment. Shd a			7	7	12	9	8	.	5		15	3	4	.
rule amending			12	33	19	36	.	.	32		76	16	.	.
the form be issued?	Nidagatta	Nidagatta	49	13	12	7	8	.	1		4	1	.	.
HCL	Chiknallur	Arehally	16 Pt	8	16	5	.	.	2	16	12	—	10	.
19/2/96	Vakkalgere	Vakkalgere	65	7	9	4	8	.	1	5	6	1	.	.
Ltr to forest Collector regarding	Devanur	Karehully	39	12	10	6	.	.	5		25	3	5	.
J. W. & Co.	Kadur	Choundapura	28 Pt	11	38	8	.	.	6	2	30	3	2	.
is noted in Col.	Suckerapatna	Suckerapatna	921	328		2	12	.	28		67	7	4	.
4 in the heading	Do	Do	31	6	10	13	.	.	2		5	3	.	.
for words "Area in	Belagur	Belagur	222	8	7	4	8	.	8	1	20	3	4	.
description of land"			260	9	1	5	.	.	9	1	22	3	8	.
by this order	Hereangala	Hereangala	294 Pt	2	18	8	4	.	4		8	50	.	. X
24/2	Vakkalgere	Vakkanahally	40	5	14	1	12	.	2		10	1	.	.
	Hereangala	Hereangala	220	3	32	15	.	.	.		3	2	4	.
Draft	Thungali	Thungali	302	.	32	3	8	.	6	4	51	4	6	.
HCL														
27/2	Total			221	39	216	12	.	165		499	167	1	.

2884

56

Excise Commissioner's Office
Bangalore 27th November

No. 2884 Sec 1
213

From

The Excise Commissioner
in Mysore

To

The Secretary to the
Government of Mysore
Revenue and General Department

Sir,

I have the honor to submit herewith, copy of a statement of Lands containing date the queen out for cultivation in the Kadur District, during the quarter ended the 30th September 1896.

I have the honor to be,
Sir,
Your most obedient h. ant

W. Wilkinson

Yagati	Gharje	21B	Dry	25-31	14-12-0	25	31	2	6	1	4	"
Sakrepatna	Sakrepatna	590	Wet	4-32	20-"	4	32	"	3	"	12	"
Hiremallur	Chamanahalli	35	Dry	8-20	4-0-0	8	20	"	4	"	8	"
Yagati	Vakkulgere	160	Do	28-29	14-0-0	28	29	-	13	2	-	"
	Total			1004-6	631-13-0	975	32	350	958	291	12	"
Chikmagalur	Sankere	Mudigere and Koppa Taluks as per										
Grand Total				1004-6	631-13-0	975	32	350	958	291	12	"

Deputy Commissioner's Office
Kadur District
Dated 23rd/24 November 1896.
Camp Koppa

(Sd) Weir
Deputy Commissioner
Kadur District

"Copy"
W. Vincent Wallace
Fr Excise Commissioner

Do	Turapura	47	Do	27-39	12-0-0	27	39	2	3	1	-	-
Do	Huligere	103	Do	16-9	4-0-0	16	9	38	48	20	8	-
Birur	Bookkagara	10	Do	28-10	30-0-0	28	10	8	26	6	14	-
Hirenallur	Gedlehally	1	Do	14-25	11-0-0	14	25	-	2	-	6	-
Kadur	Kurrabarahalli	34	Do	14-18	11-0-0	14	18	-	4	1	-	-
Do	Mathigatta	177	Do	7-8	6-8-0	7	8	-	4	-	8	-
Do	Kadurhally	70pt	Do	9-35	6-4-0	9	35	-	2	-	12	-
Tyagati	Vaderahalli	35	Do	19-30	6-0-0	19	30	4	54	6	7	-
Do	— Do —	36	Do	28-22	11-0-0	28	22	10	55	7	14	-
Do	Hanumanahalli	68	Do	2-1	1-4-0	2	1	-	40	13	6	-
Do	Honnenahalli	107	Do	19-10	7-0-0	19	10	16	30	7	6	-
Do	Pura	60c	Do	14-7	10-12-0	14	7	-	14	1	3	-
Do	Mathuru	21	Do	10-27	5-8-0	10	27	30	29	30	-	-
Birur	Hiriyangala	153	Wet	5-16	21-0-0	5	16	1	-	-	8	-
Sakrepatna	Sakrepatna	984	Dry	25-33	19-0-0	25	33	1	10	2	8	-
Hirenallur	Arelanahally	25	Do	25-0	5-8-0	25	-	-	4	-	4	-
Tyagati	Kunkanada	230	Do	3-9	5-0-0	3	9	20	6	11	2	-

Hirenallur	Arehally	39	Dry	16-15	8-8-0	16	15	"	4	"	8	"
Sakrepatna	Chickballapur	34	Do	10-1	10-4-0	10	1	"	5	"	13	"
Do	—Do—	37	Do	7-25	9-9-0	7	25	12	10	4	2	"
Bidare	Hadigere	19	Do	19-2	12-0-0	19	2	"	7	1	"	"
Yagati	Chikkanahally	41 pt	Do	8-21	2-8-0	8	21	20	45	9	4	"
Do	Belagumi	216	Do	29-37	15-0-0	29	37	7	25	4	"	"
Do	—Do—	131	Do	30-22	13-0-0	2	8	5	22	2	8	"
Do	Kodihally	46	Do	6-14	4-8-0	6	14	2	4	"	12	"
Do	Vakalgere	122 pt-1	Do	5-17	3-0-0	5	17	3	17	3	4	"
Kadur	Koppinase	60	Do	30-7	13-0-0	30	7	"	5	3	2	"
Yagati	Garje	25	Do	21-7	12-0-0	21	7	"	3	"	8	"
Do	Kodihally	20	Do	10-18	4-8-0	10	18	"	2	"	8	"
Do	Gharje	19B	Do	12-7	6-4-0	12	7	1	6	1	"	"
Do	Pura	12	Do	12-17	8-8-0	12	17	2	12	2	"	"
Do	Guddehally	14	Do	6-15	3-8-0	6	15	"	6	1	"	"
Do	—Do—	28	Do	8-22	5-8-0	8	22	"	13	1	8	"

Do	Belagoor	162	Do	24-39	11	-	24	39	5	10	4	-
Do	Kodihally	19	Do	10-32	5	8	10	32	1	-	-	6
Do	Do	8	Do	4-33	3	-	4	33	1	1	-	12
Do	Belagoor	163	Do	27-33	12	-	27	33	5	35	4	8
Do	Marinahully	21	Do	19-20	12	-	19	20	8	16	3	8
Bidaru	Bidare	34/22	Do	12-9	7	-	12	9	20	80	30	8
Kadur	Kadurhully	61	Do	8-37	8	-	8	37	1	-	-	10
Jagati	Kalkere	192	Do	5-34	2	8	5	34	2	8	1	-
Do	Do	100	Do	12-4	7	8	12	4	2	-	1	-
Hirisalle	Chamanahully	46	Do	31-30	19	-	31	30	-	1	-	4
Jagati	Chinkerehully	64	Do	9-33	6	-	9	33	-	7	1	8
Do	Maldevihally	13	Do	8-35	6	-	8	35	1	6	1	-
Do	Honnenahally	67	Do	14-10	5	8	14	10	20	25	8	8
Do	Kunkanadu	39	Garden	0-38	1	-	0	38	2	20	2	10
Do	Vakkalgere	105	Dry	25-4	8	-	25	4	2	10	1	10
Do	Do	162	Do	23-2	12	-	23	2	2	9	2	4
Kadur	Lakkanahully	34	Do	12-	7	4	12	"	"	4	"	7

Garden land.

Statement showing lands containing
Dwr District for the Quarter ending 30th ~~September~~ 1896.

2	3	4			5	6		7		8	9
		Particulars of land				Given out		No. of trees		Estimated revenue from date trees	Remarks
Hobli	Villages	Survey No.	Description i.e dry wet or garden	area	Assessment	Acres	Guntas	mature trees	plants		

Kadur	Aladahally	22	Do	7-23	4 — —	7	23	"	4	"	6	6
Jagati	Jaradakere	124	Do	31-33	12 — —	31	33	1	3	1	"	"
Kadur	Aladahully	4	Do	9-32	4 — 8	9	32	"	4	"	8	"
— Do —	Gedlehully	21	Do	10-24	11 — —	10	24	4	14	"	12	"
Birur	Hireyangala	79	Wet	2-10	5 — 8	2	10	1	"	"	7	"
Do	Do	87	Do	5-3	12 — 1	5	3	"	2	"	5	"
Do	Do	93	Do	6-16	20 — —	6	16	3	2	"	14	"
Do	Linglapura	58	Dry Wet	2-27	11 — —	2	27	14	6	4	4	"
Jagali	Kalkere	107	Dry	29-13	13 — —	29	13	3	14	35	"	"
Sakrepatna	Sakrepatna	412	Do	1-13	" — 12	1	13	10	8	3	1	"
Do	Do	423	Do	4-26	2 — 8	4	26	6	4	2	4	"
Do	Do	424	Do	1-16	" — 12	1	16	4	2	2	12	"
Do	Do	425	Do	3-25	2 — 4	3	25	6	7	3	"	"
Jagati	Saderahully	15	Do	13-2	11 — —	13	2	"	22	"	12	"
Do	Gharje	30	Do	12-21	5 — 8	12	21	"	5	"	8	"
Do	Chinkerahully	17	Do	25-29	18 — —	25	29	40	60	16	8	"
Do	Jaradakere	15	Do	6-25	6 — —	6	25	2	22	1	"	"

(22)

Draft for approval

58

To

The Excise Commissioner
in Mysore.

Dated 10/12/96.
12
Despatched ✓
No. 5375
Ex: 206

His letter No. 2884/213 dated 27th November 96, submitting a statement of lands containing date trees given out for cultivation in the Kadur Dist. during the quarter ending 30th September 96.

With reference to the above he has the honor to ~~request to be informed~~ whether the trees on the marginally noted* lands are being utilized by the Excise Department and if so how the lands were given out for cultivation, especially when the revenue from date trees is more than the survey, ~~&~~ assessment

0	No.	R.	a	h	R	a	h
Sannehally	5	2	.	.	1	.	.
Kalkerai	107	35	.	.	13	.	.
Sakkarapatna	412	3	1	.	.	12	.
—do—	424	2	12	.	.	12	.
—do—	425	3	.	.	2	4	.
Biderai	34/22	30	8	.	7	12	.
Honnenahally	67	8	8	.	5	8	.
—do—	107	7	6	.	7	.	.
Chickanahally	41pt	9	4	.	2	8	.
Vakalgere	122/pt1	3	4	.	3	.	.
Huligere	103	20	8	.	4	.	.
Vaderahalli	35	6	7	.	6	-	.
Hanumanhalli	68	13	6	.	1	4	.
Mathuru	21	30	.	.	5	6	
Kunkanadu	230	11	2	.	5	-	.

assessment of the said lands;
and whether the estimated
Revenue from date trees —
given in Col 8 represents
the "annual Toddy Rental"
therefrom

By order

for Secretary

BB
9/12/96

61

Excise Commissioner's Office
Dated Bangalore 16th March 1897

No. 4790/331 Excl

From The Excise Commissioner
in Mysore

To The Secretary to the
Government of Mysore
General and Revenue Department

Sir,

Adverting to your docket No. 5376 Ex. 206 dated the 10/12th December 1896, I have the honor to submit herewith copy of docket No. 232, dated the 10th instant, from the Deputy Commissioner, Kadur District stating that none of the Date trees in the survey numbers in question are utilized by the Excise Department and that the amount shown in column 8 of the statement alluded to in the docket under reference, represents the sale proceeds of the land, as well as the estimated revenue from the trees.

I have the honor to be,
Sir,
Your most obedient Servant

Excise Commissioner
in Mysore

62

From The Deputy Commissioner
Kadur District

To The Excise Commissioner
in Mysore
Bangalore.

Dated 10th March 1897.

No. 232

Excise Commissioner's official Memorandum No. 3152/76 Dated 15th December 1896, forwarding Copy of the Secretary's docket in-re the statement of lands containing date trees given out for cultivation for the quarter ending 30th September 1896.

In reply has the honor to state that none of the date trees in Survey Nos. mentioned in the docket under reference are utilized by the Excise Department. The amount entered in column 8 of the statement represents the sale-proceeds of the land as well as the estimated revenue from the date trees.

2. In estimating the value or revenue of the date trees, a uniform rate of 4 annas for mature and 1 or 2 annas for immature or young trees as the case may be, has been taken as the basis for

for purposes of Calculation. The sums shown as "Estimated Toddy Revenue" And which are apparently more than the Survey assessment are owing to the number of trees which are various as standing on the several numbers or keen Competition among the bidders

(Sd) Gopaulingam
For Deputy Commissioner
Kadur District.

"Copy"

[illegible]
Excise Commissioner
[illegible] in Mysore

(24)

SECTION S R
FILE NO. 15492
FORM NO. 9

Read

Letter No. ~~2 dtd~~ dt 4/3/97
331

dt 16 March 1897 from the Excise Commr in Mysore, stating, with refce to this Office Docket No 5375 Ex. 206 dt 10 Decr 1896, that the date trees on certain lands in the Kadur Taluk given out for cultivation during the quarter ending 30 Septr 1896 were not being utilized by the Excise Dept, and that the figures in col: 8 of the quarterly statement represent the sale proceeds of the land as well as the estimated revenue from the trees.

Order thereon No 8576 Ex: 820

It is observed that the heading "estimated revenue from date trees" in col: 8 of the Statement is intended solely for the entry of the annual ~~rental~~ revenue from the date trees on lands given out for cultivation, to enable Govt to ascertain whether it would be more advantageous to reserve the land for purposes of toddy revenue or to give out the land for cultivation, and that this object is defeated by entering therein the aggregate of the sale proceeds of the land and the estimated toddy ~~rental~~ revenue. ~~This distinction to be maintained in future returns.~~ The Commr is requested to impress upon the Gauge Commrs the necessity for making the entries correctly in future returns

Subs to order. The order may be printed. yes.

27/3/97.

31/3/97 Secretary.

Issued 31/3/97 To the Excise Commr in Mysore.

1896-97

GOVERNMENT OF MYSORE

EXCISE

PROCEEDINGS

Dated 31st March 1897

8574
Ex. 320

Directing that in column 8 of the statement showing lands containing date trees given out for cultivation under the heading "Estimated revenue from date trees" the annual Excise revenue from the date trees should be entered and not the aggregate of the sale proceeds of the land and the estimated Excise revenue.

66

(24)

Proceedings of the Government of Mysore, Excise, dated 31st March 1897.

READ:—

Letter No. 4790—331, dated 16th March 1897, from the Excise Commissioner in Mysore, stating, with reference to this office docket No. 5375—Ex. 206, dated 10th December 1896, that the date trees on certain lands in the Kadur taluk, given out for cultivation during the quarter ending 30th September 1896, were not being utilized by the Excise Department, and that the figures in column 8 of the quarterly statement represent the sale proceeds of the land as well as the estimated revenue from the trees.

No. 8574—Ex. 320, DATED, CAMP MYSORE, 31ST MARCH 1897.

ORDER THEREON.—It is observed that the heading "Estimated revenue from date trees" in column 8 of the statement is intended solely for the entry of the annual Excise revenue from the date trees on lands given out for cultivation, to enable Government to ascertain whether it would be more advantageous to reserve the land for purposes of Excise revenue or to give out the land for cultivation, and that this object is defeated by entering therein the aggregate of the sale proceeds of the land and the estimated Excise revenue. This distinction should be strictly observed in the preparation of future returns.

C. SREENIVASIENGAR,
Secy. to Govt., Gen. & Rev. Dept.

To—The Excise Commissioner in Mysore.

Exd.—B.A.R.

Statement shewing the particulars of lands containing
the 31st March 1899.

No.	Taluk	Hobli or Mapani	Village	Old No or Survey No		Nature of Cultivation of Lands	Extent of land
				Survey No.	Hissa No		acres
1.	Shimoga	.	.	.	.	.	.
2.	Shamagani	Santekamma	Inarati	25	-	Dry	41
3	Honnali	.	.	.	.	.	.
4	Chikanpur	.	.	.	.	.	.
5	Sorab	.	.	.	.	.	.
6	Sagar	.	.	.	.	.	.
7	Nagar	.	.	.	.	.	.
8	Tirthahalli	.	.	.	.	.	.
9	Kundi	.	.	.	.	.	.

Shimoga District
Dated 1st May 1899.

"Copy"

Excise

ate trees given out for cultivation during the quarter ending

Number of date trees			Estimated Revenue from date trees			Survey assessment			Remarks as to whether the trees have been returned to government or not.
Large	Small	Total							
		20	1	4	-	39	6	-	Trees have been returned to Government & a Mutcha -lika has been taken from the Dhanka sardar not to fell the trees.

(Sd). B. K. Venkatanarasimhajar
Dy. Commissioner Kumool District

M. Rungaya

Commissioner
in Cuyeor